

PRACOVNÍ PŘÍČNÉ ŘEZY JSOU POUZE ORIENTAČNÍ - NĚKTERÉ ČÁSTI ZAMĚŘENÍ NEMUSÍ ODPOVÍDAT SKUTEČNOSTI V TAKOVÉM PŘÍPADĚ JE NUTNÉ VOZOVKU PLYNULE NAPOJIT NA STÁVAJÍCÍ PRŮBĚH SKUTEČNÉHO STAVU

Generální projektant:

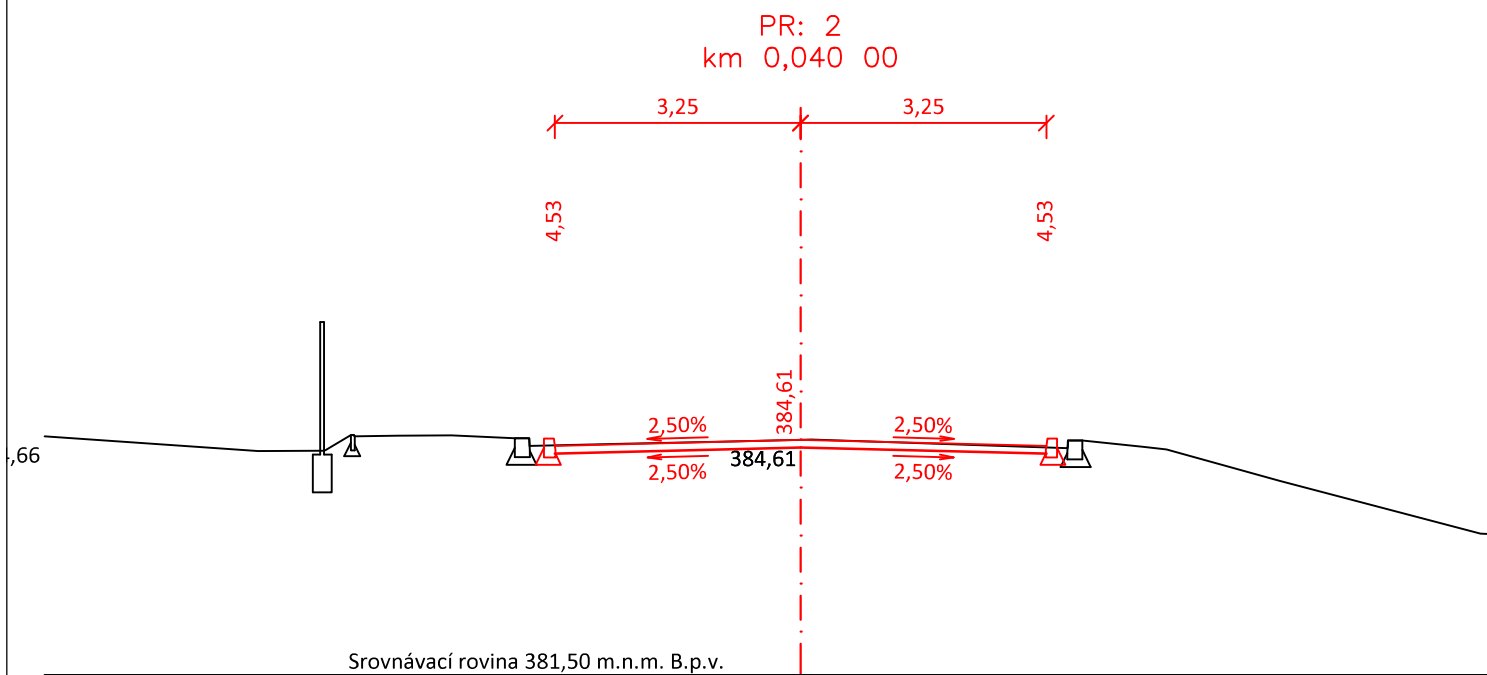
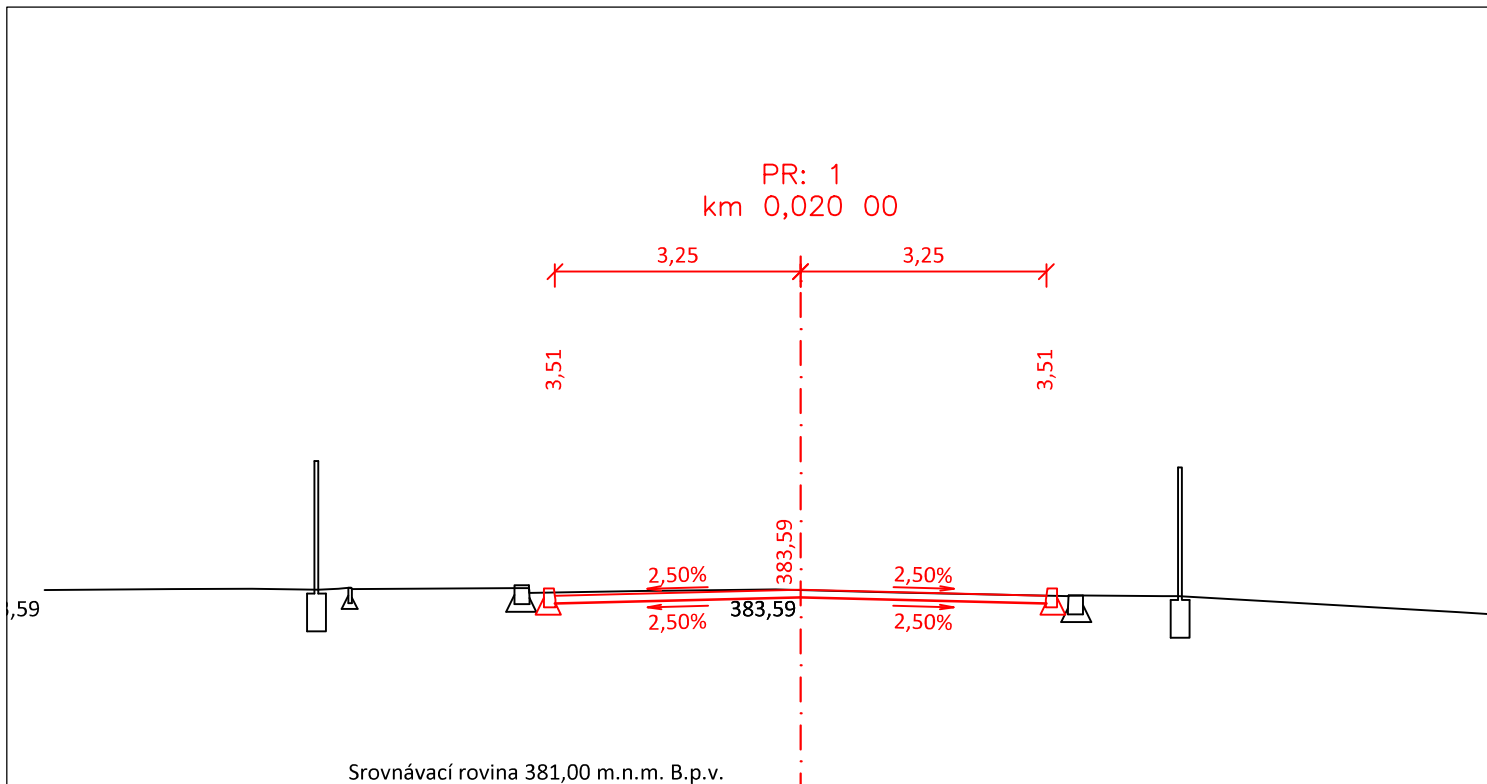


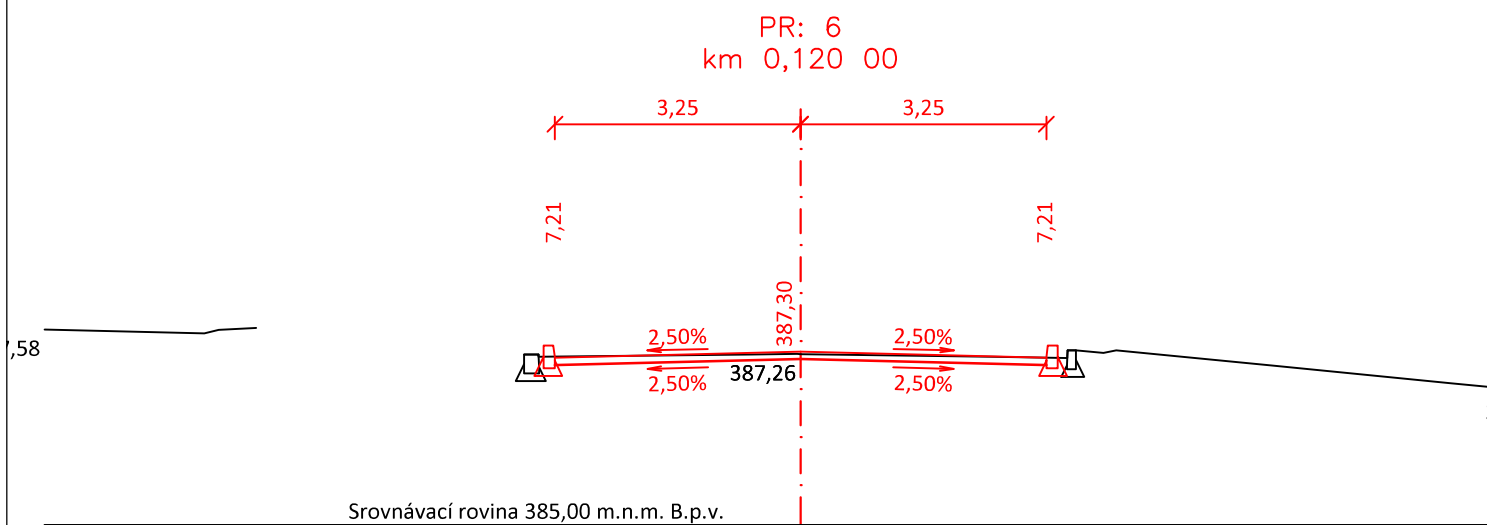
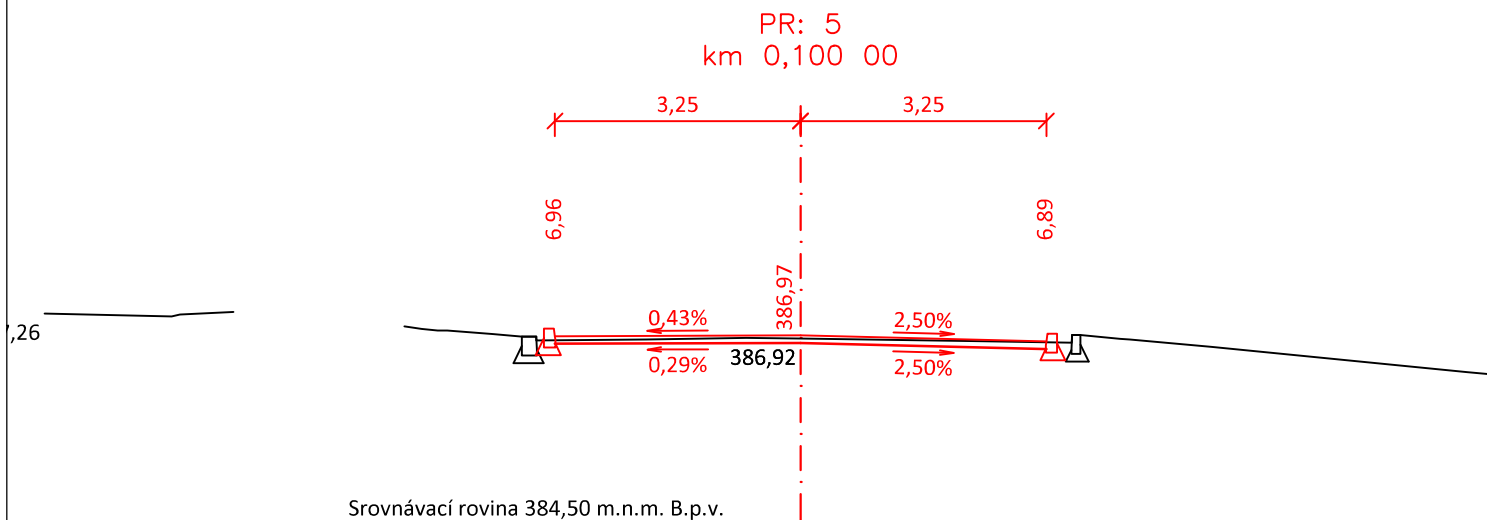
PRODIN a.s.
Jiráskova 169
530 02 Pardubice

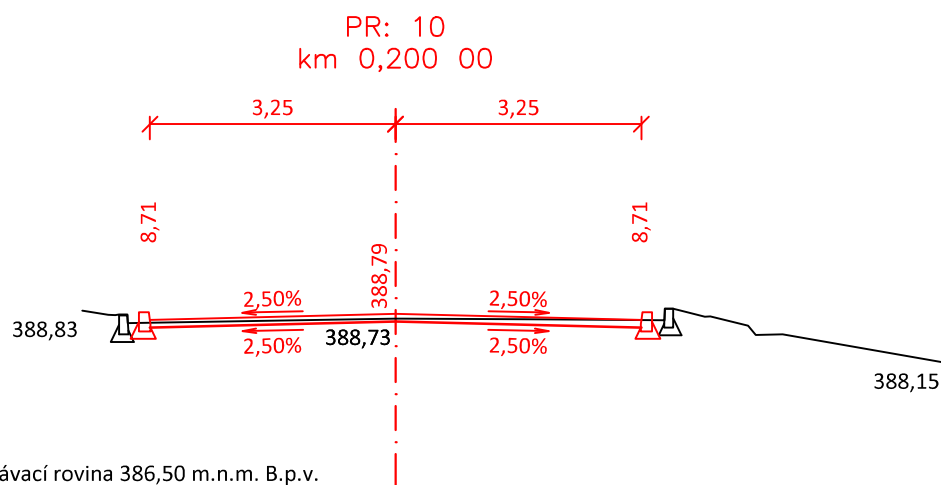
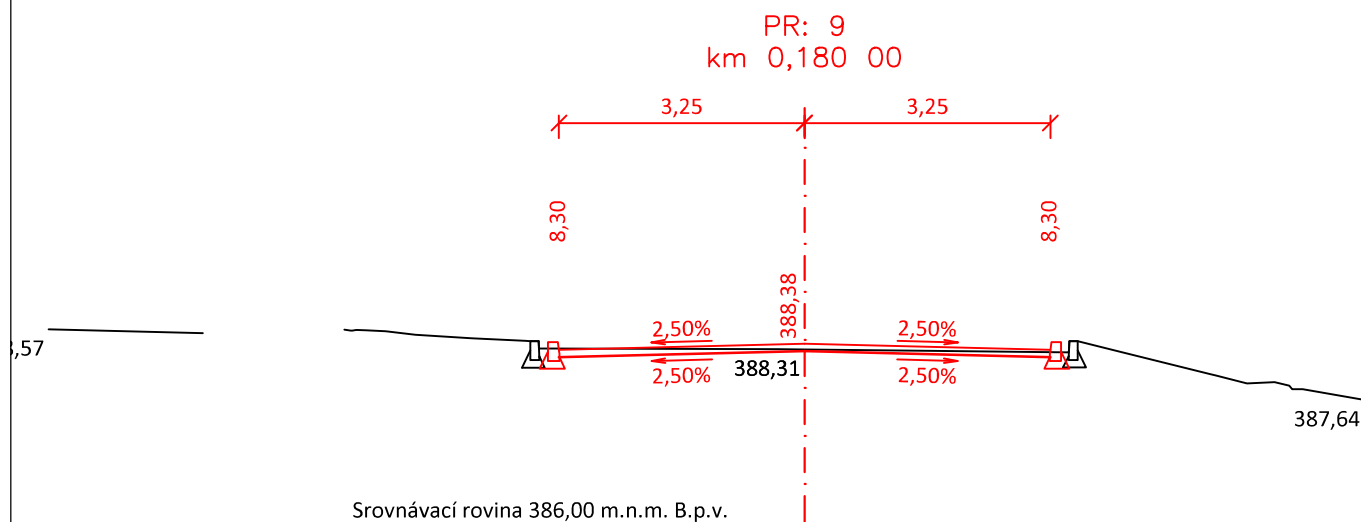
www.prodin.cz
IČO: 25292161
DIČ: CZ25292161

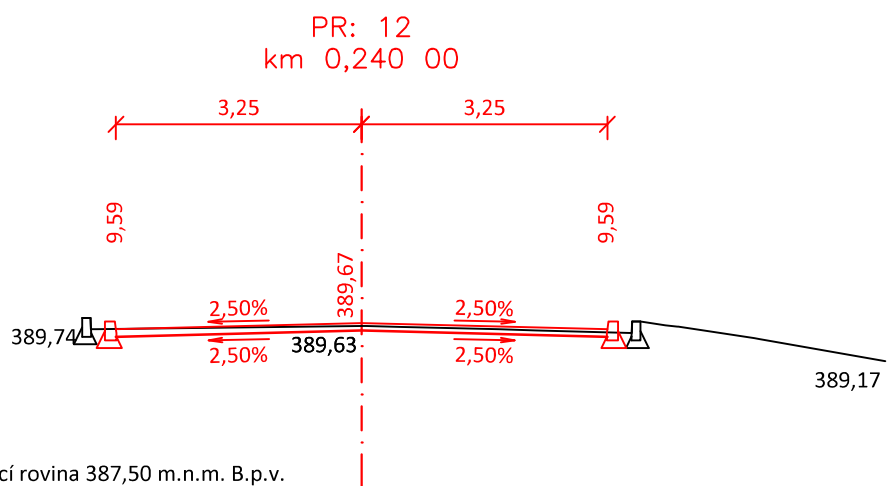
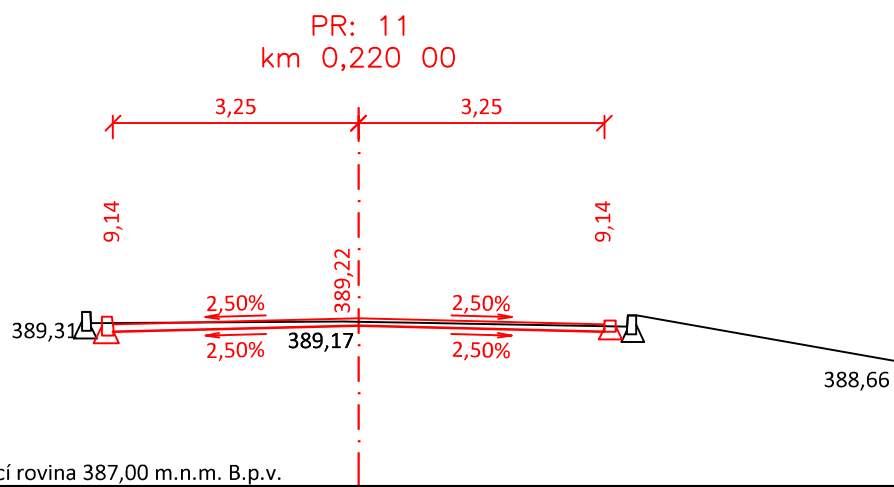
Zpracovatel části dokumentace:

| | | | | |
|--|---|------------------------------------|------------------------------------|----------------------|
| Vypracoval: Ing. Martin Dlabac | Zodp. projektant: Ing. Michal Hornýš | Kontroloval: Ing. Michal Hornýš | | |
| Kraj: Pardubický | Traťový úsek: Česká Třebová | | | |
| Objednatel: Správa a údržba silnic Pardubického kraje | | | | |
| Akce: MODERNIZACE SILNICE III/36012 UL. KUBELKOVA, ČESKÁ TŘEBOVÁ SO 101 - SILNICE III/36012 | | | | |
| Obsah výkresu: PRACOVNÍ PŘÍČNÉ ŘEZY | | | E-mail: martin.dlabac@prodin.cz | |
| | | | Datum: 06/2018 | |
| | | | Stupeň dokumentace: PDPS | |
| | | | Číslo zakázky: 3110-16-127 | |
| | | | Změna: | Číslo kopie: |
| | | | Měřítko: | |
| | | | Část dokumentace: B.1 | Číslo výkresu: .5 |

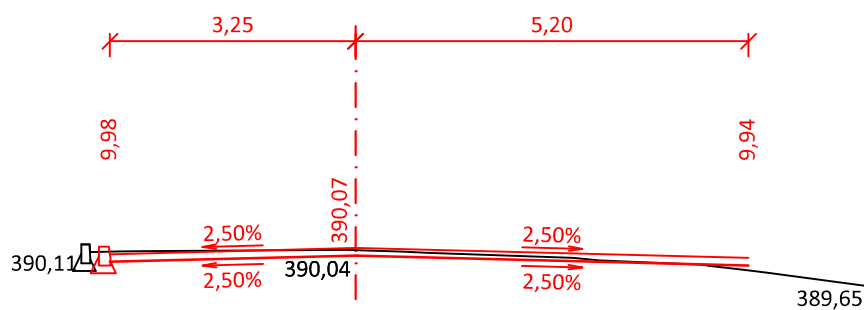






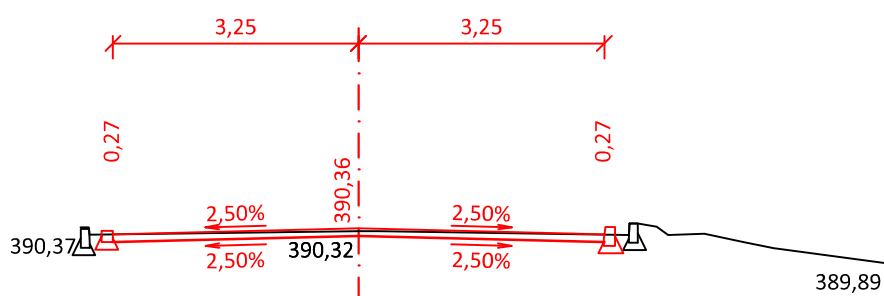


PR: 13
km 0,260 00

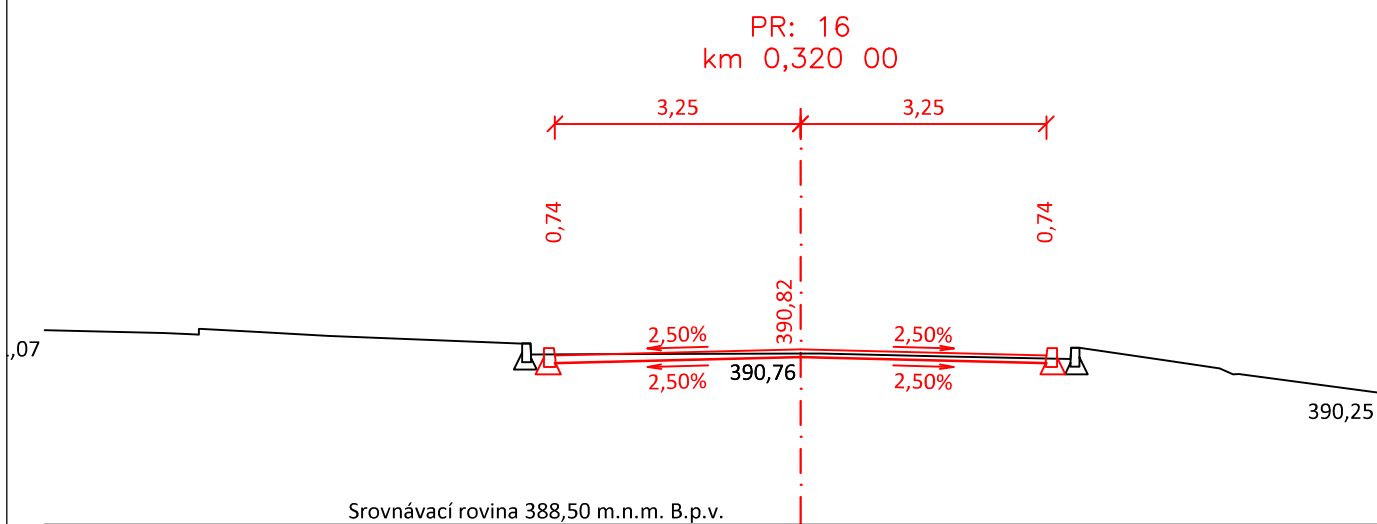
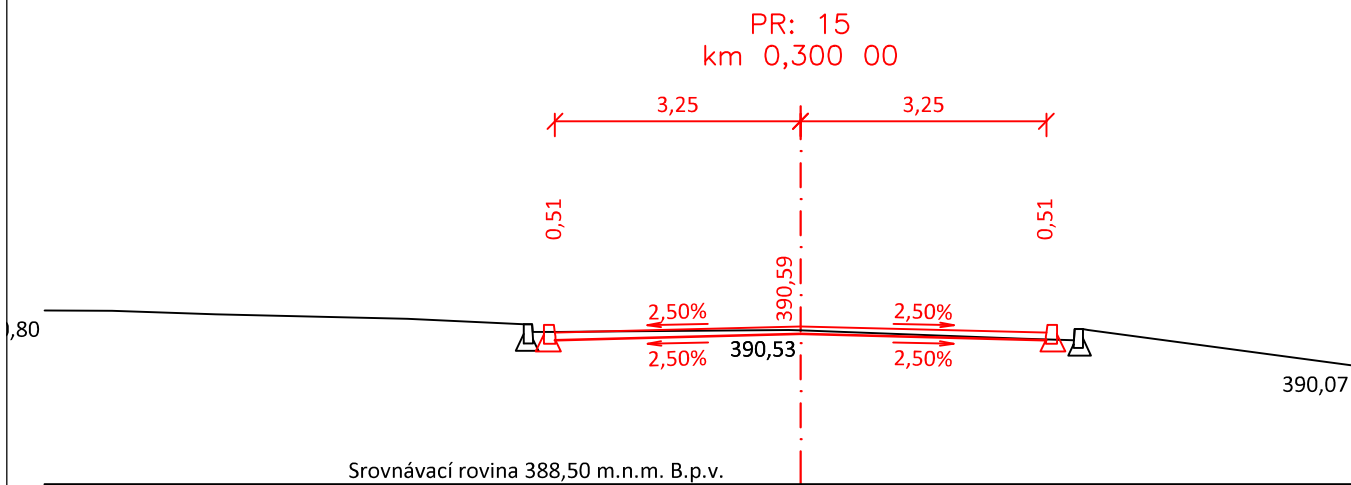


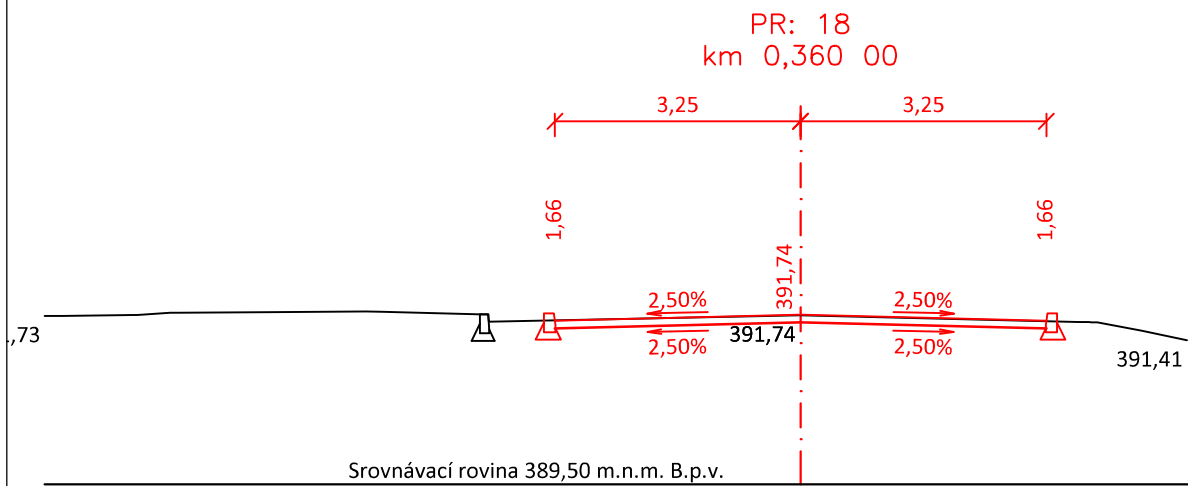
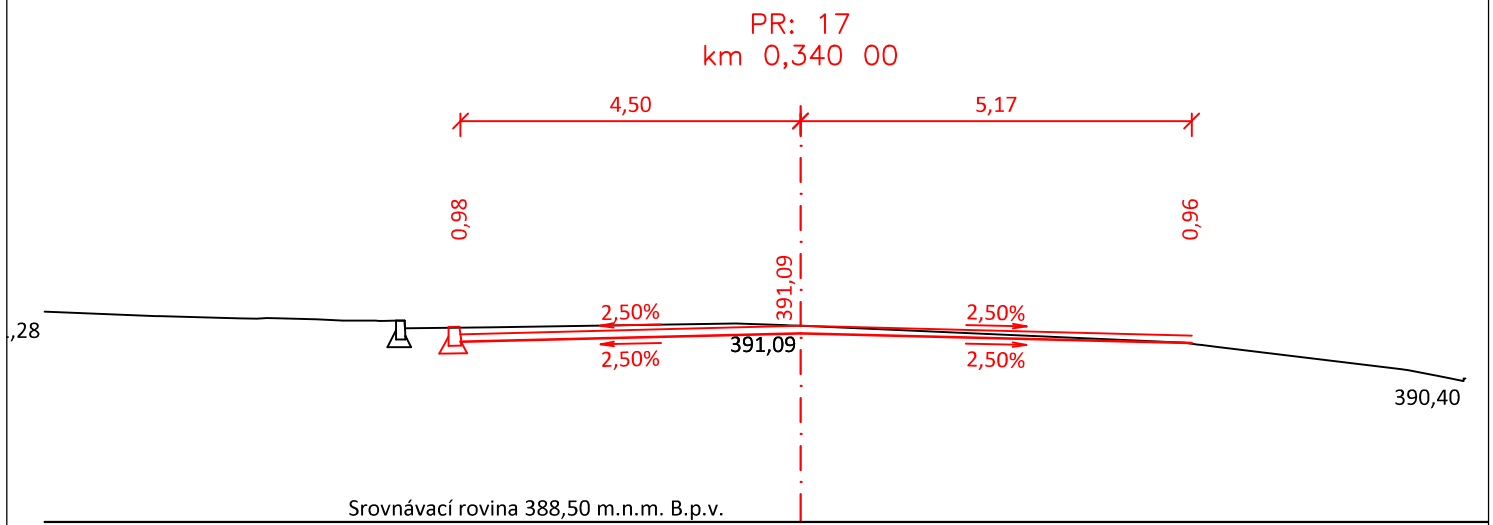
Srovnávací rovina 388,00 m.n.m. B.p.v.

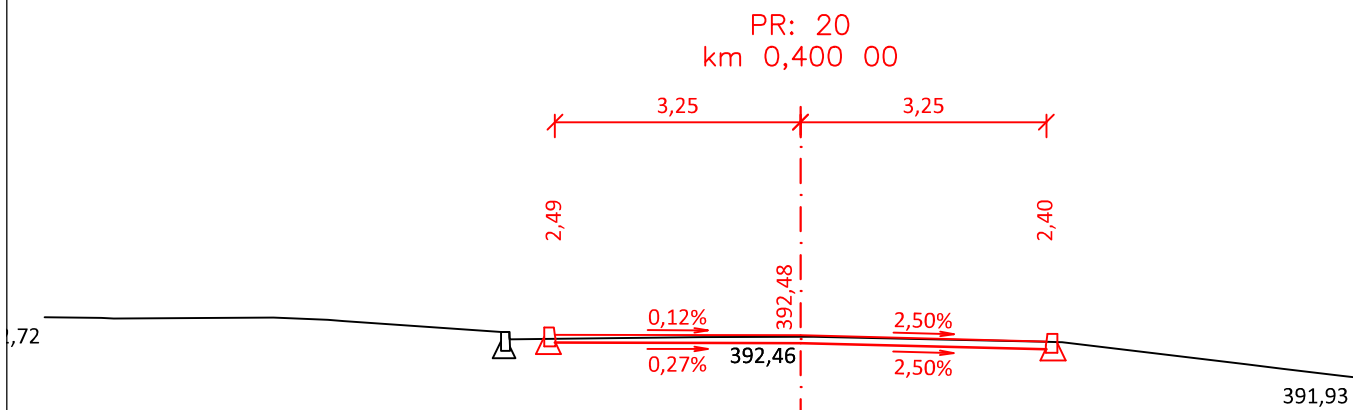
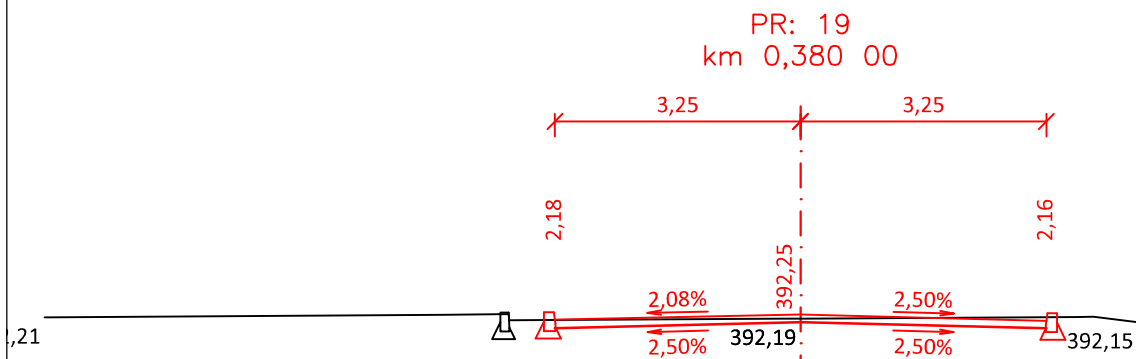
PR: 14
km 0,280 00



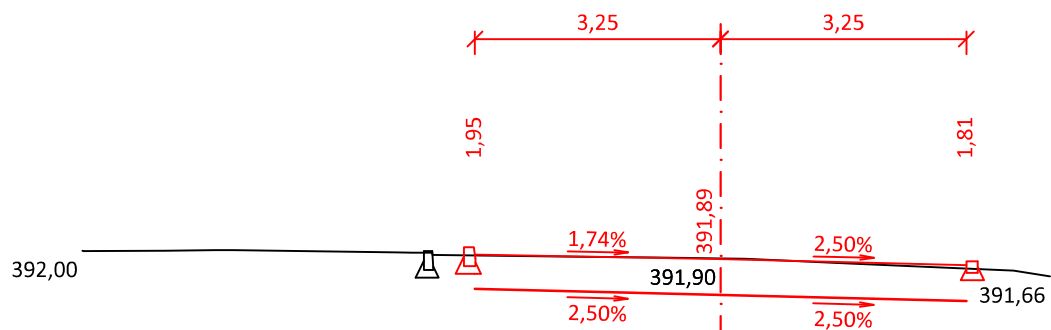
Srovnávací rovina 388,00 m.n.m. B.p.v.





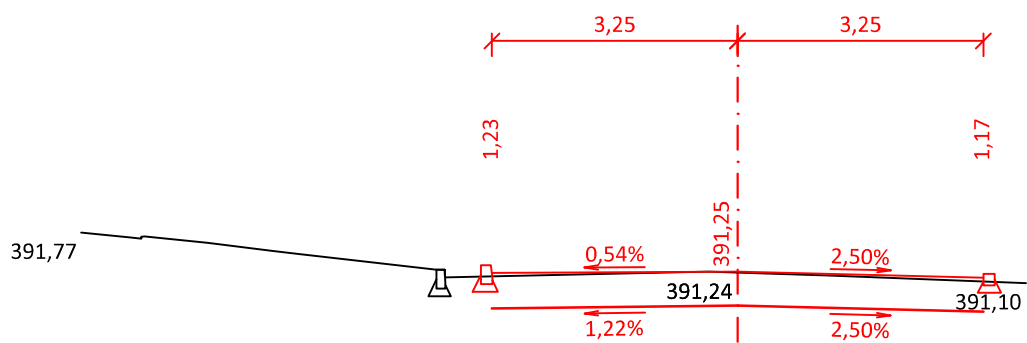


PR: 23
km 0,460 00

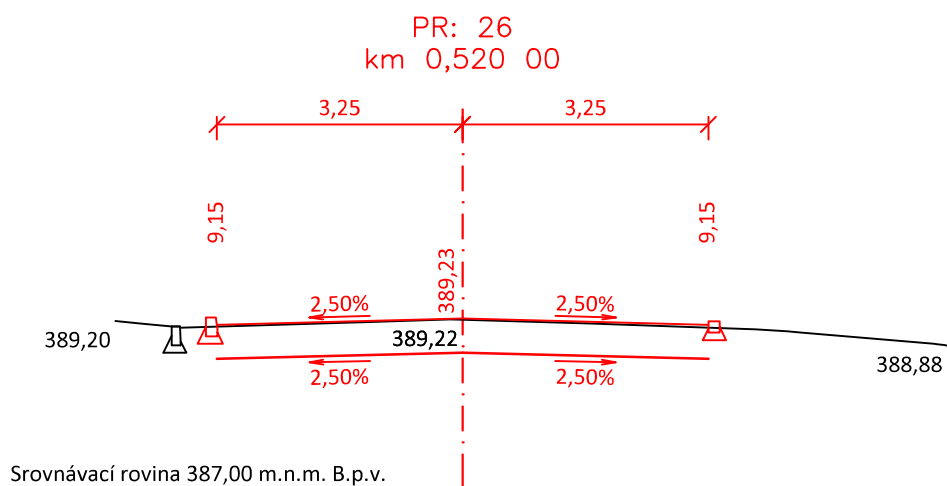
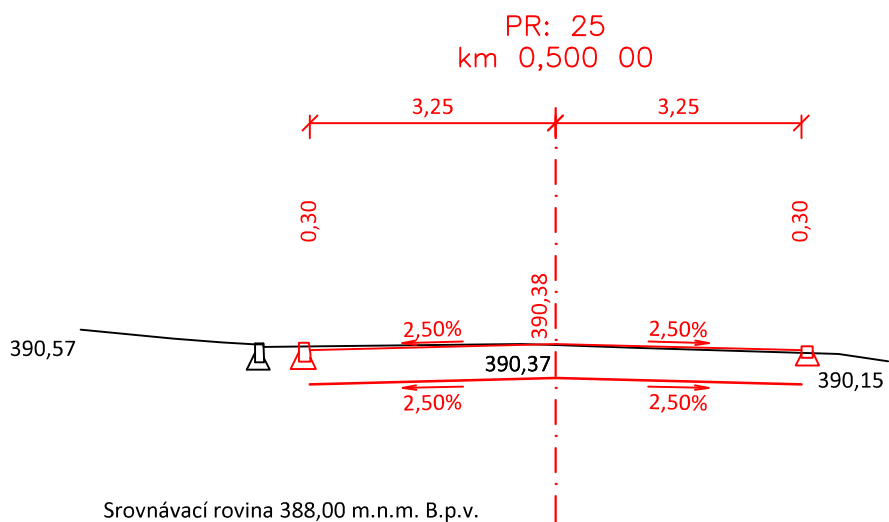


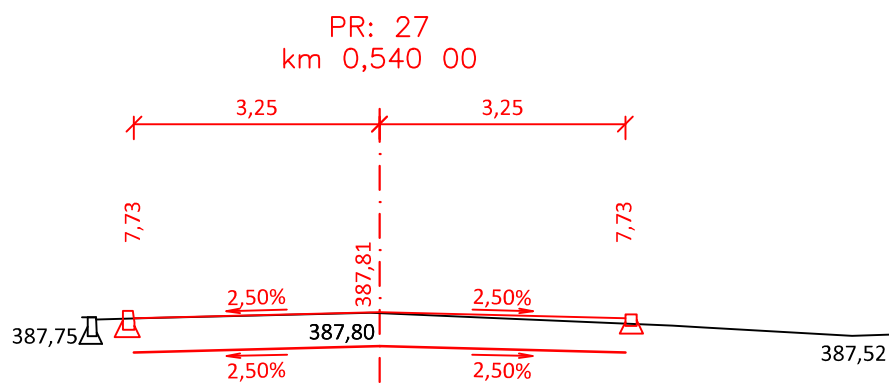
Srovnávací rovina 389,50 m.n.m. B.p.v.

PR: 24
km 0,480 00

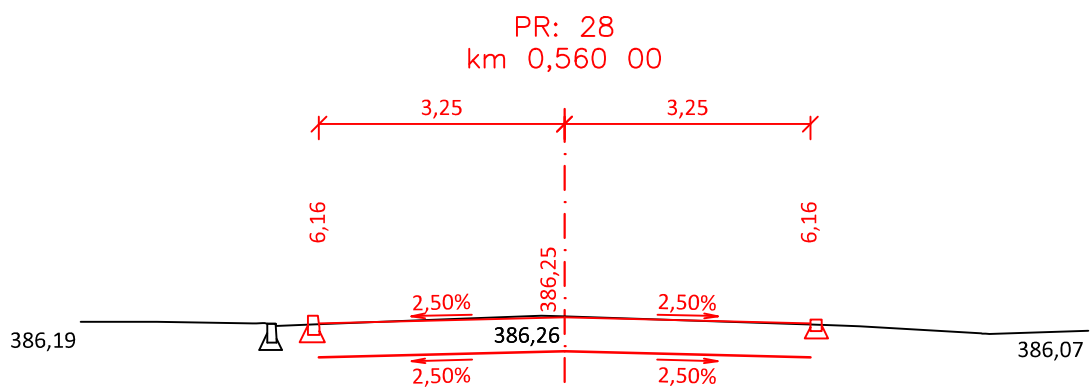


Srovnávací rovina 389,00 m.n.m. B.p.v.



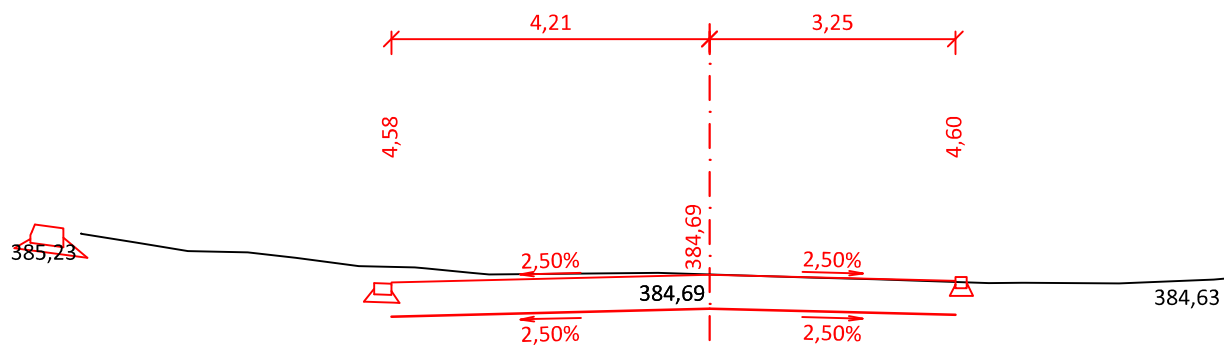


Srovnávací rovina 385,50 m.n.m. B.p.v.



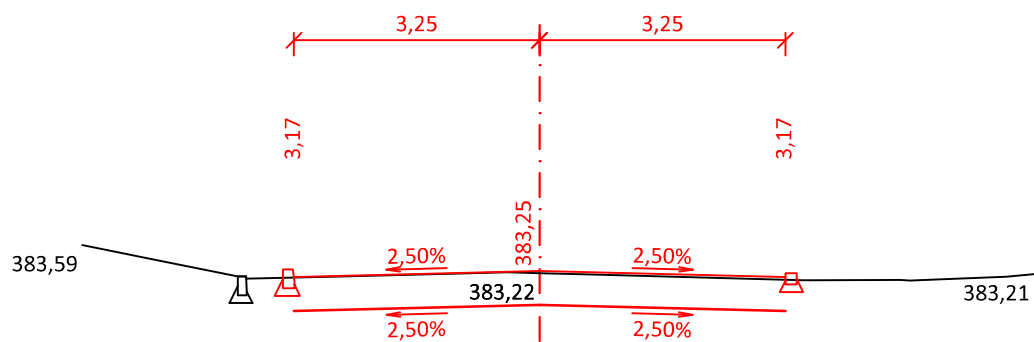
Srovnávací rovina 384,00 m.n.m. B.p.v.

PR: 29
km 0,580 00



Srovnávací rovina 382,50 m.n.m. B.p.v.

PR: 30
km 0,600 00



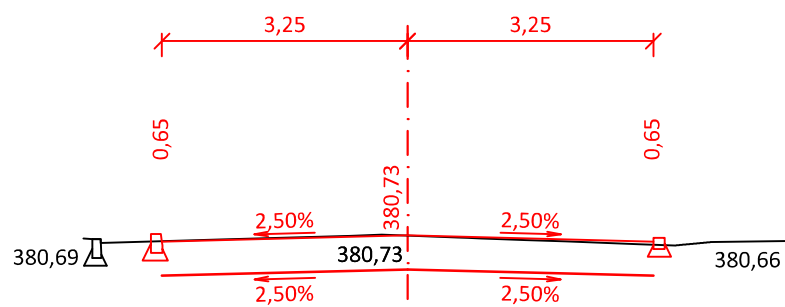
Srovnávací rovina 381,00 m.n.m. B.p.v.

PR: 31
km 0,620 00

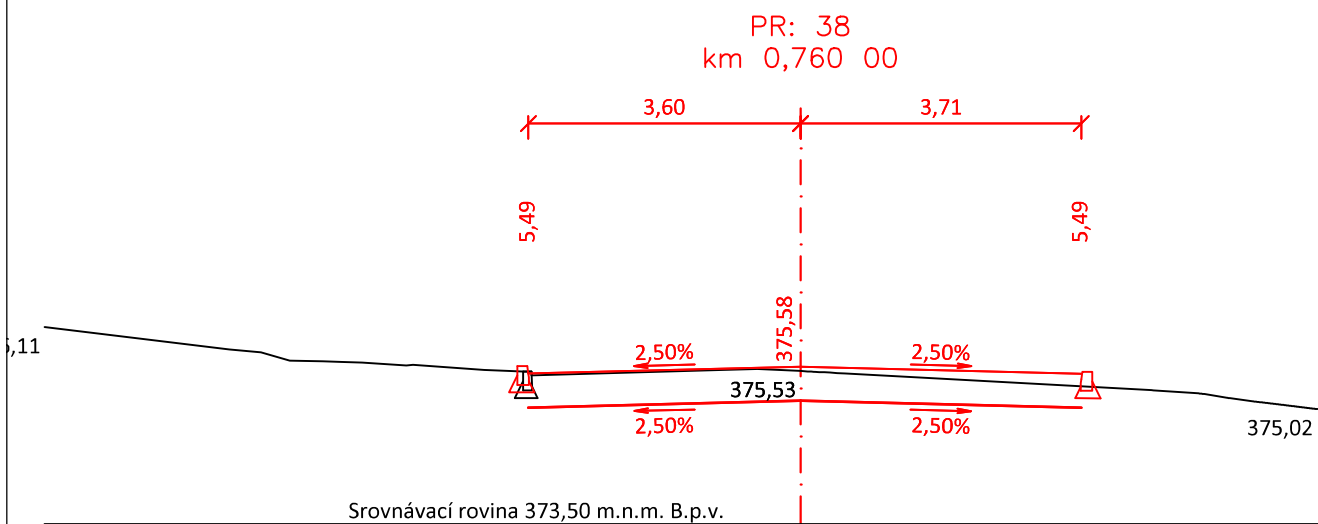
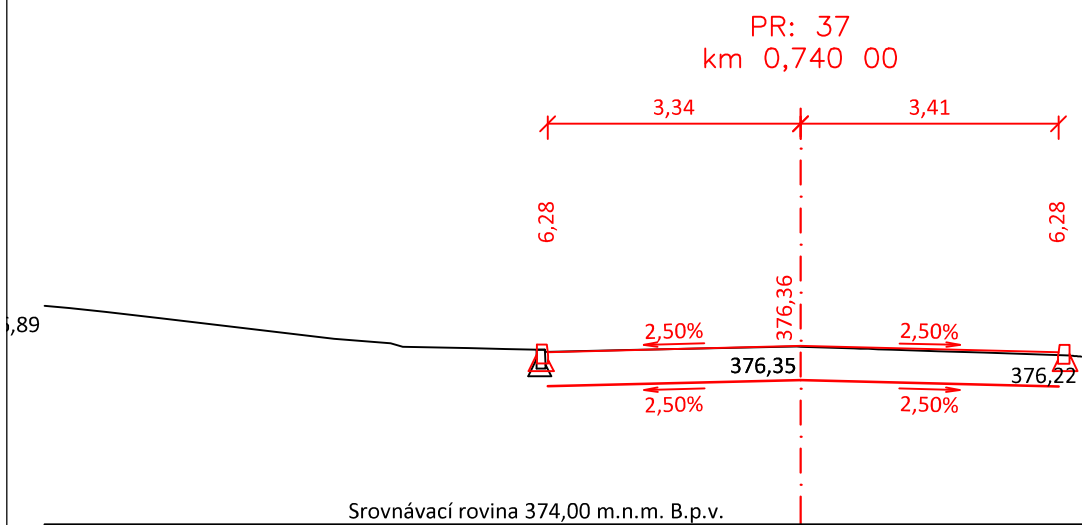


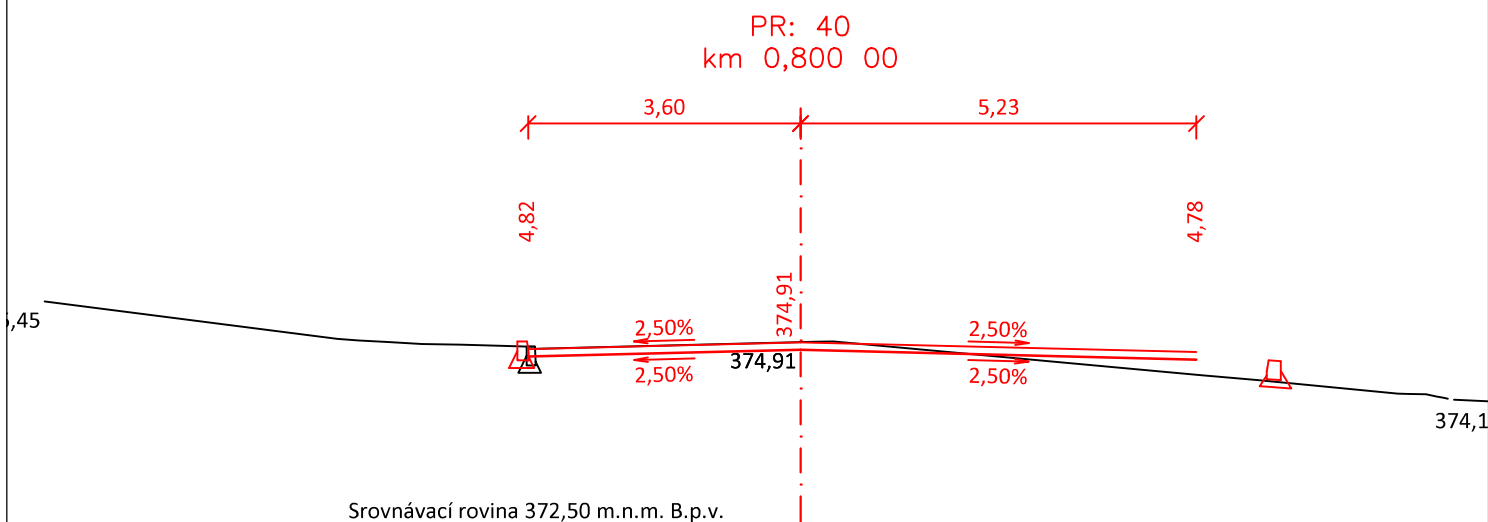
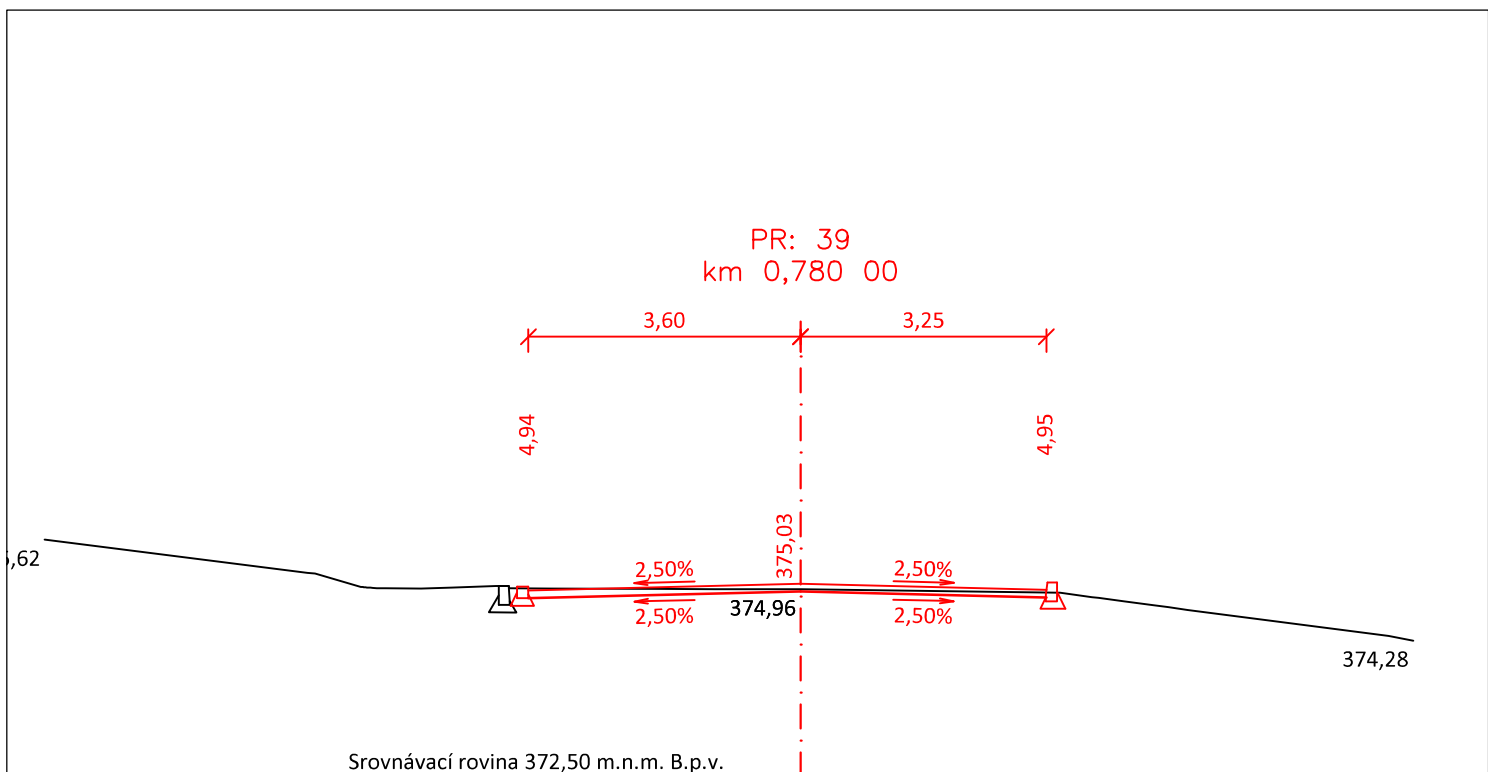
Srovnávací rovina 379,50 m.n.m. B.p.v.

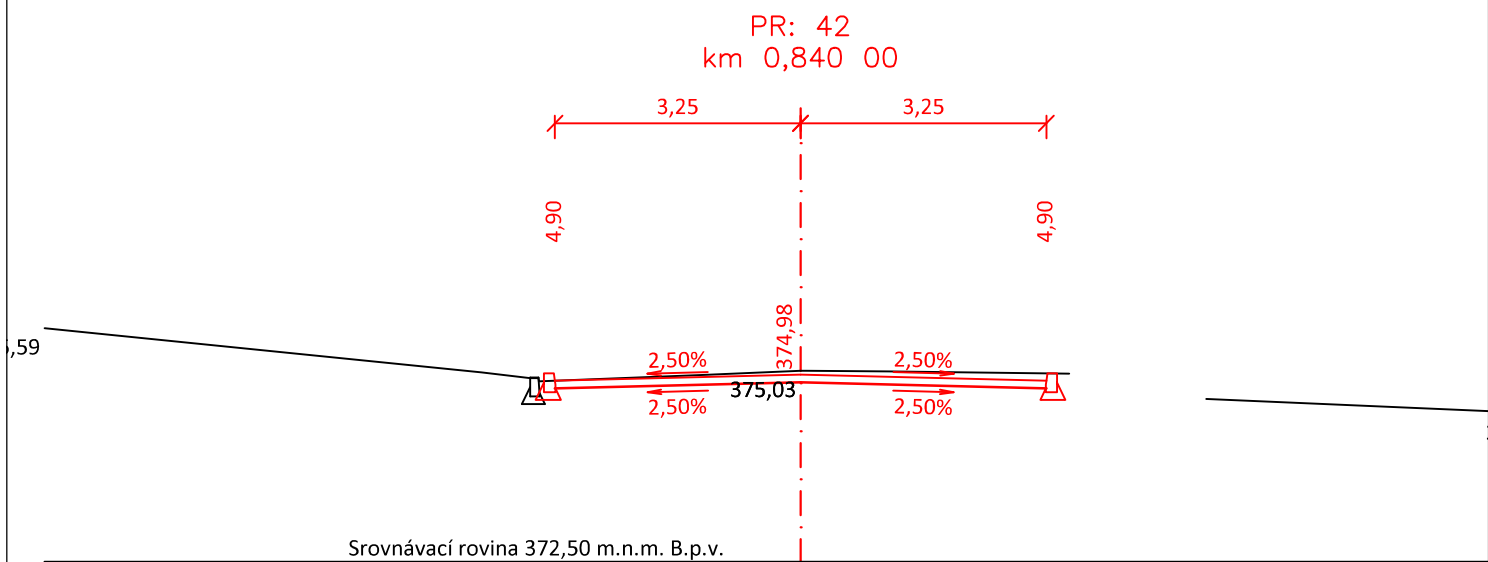
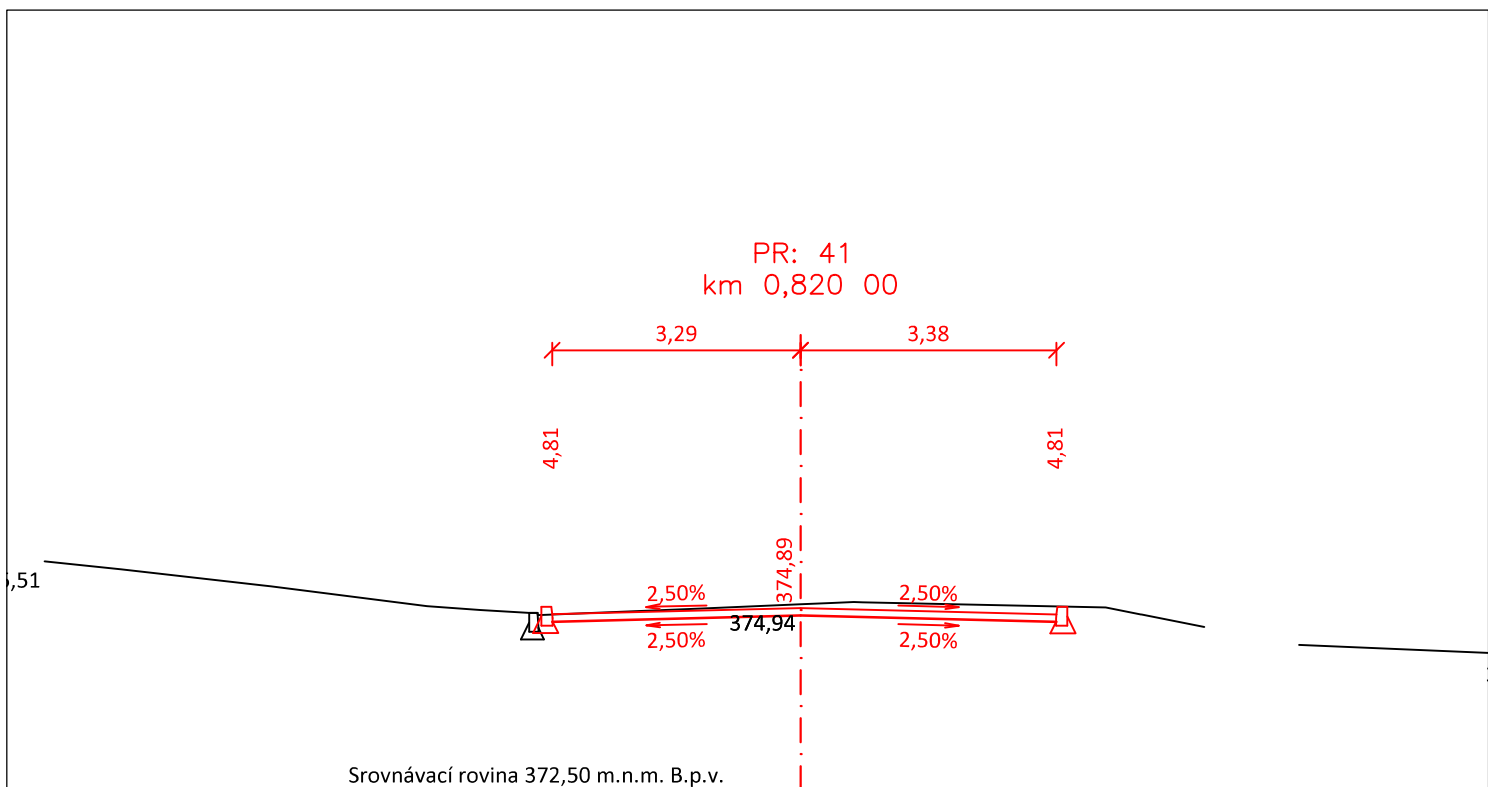
PR: 32
km 0,640 00

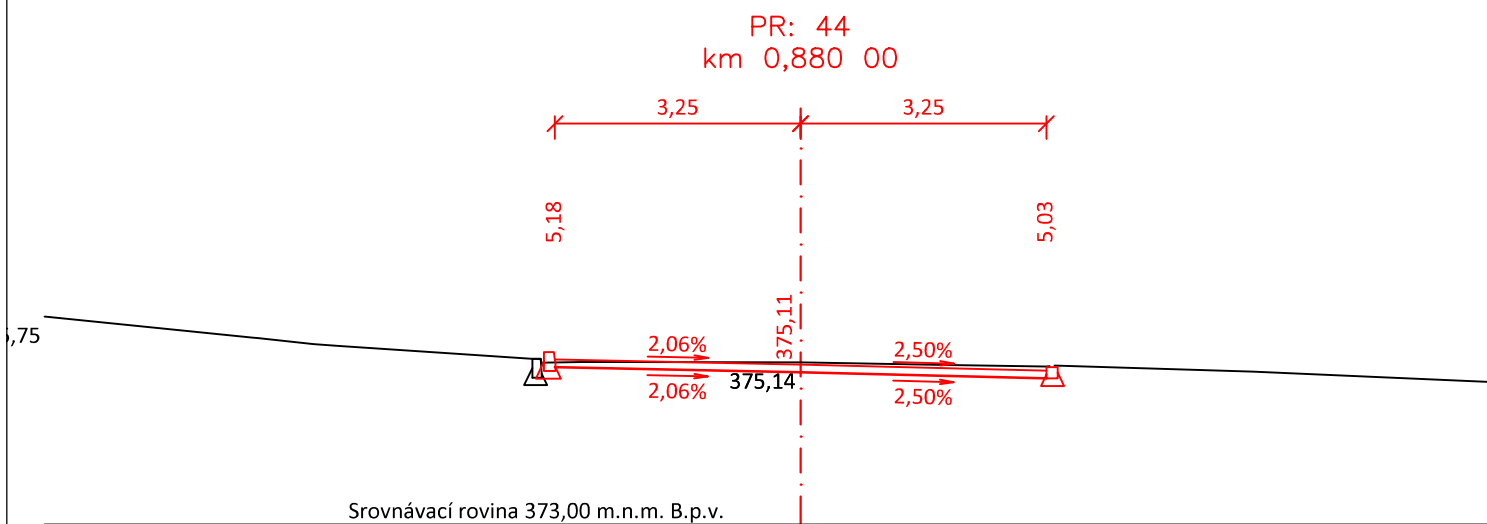
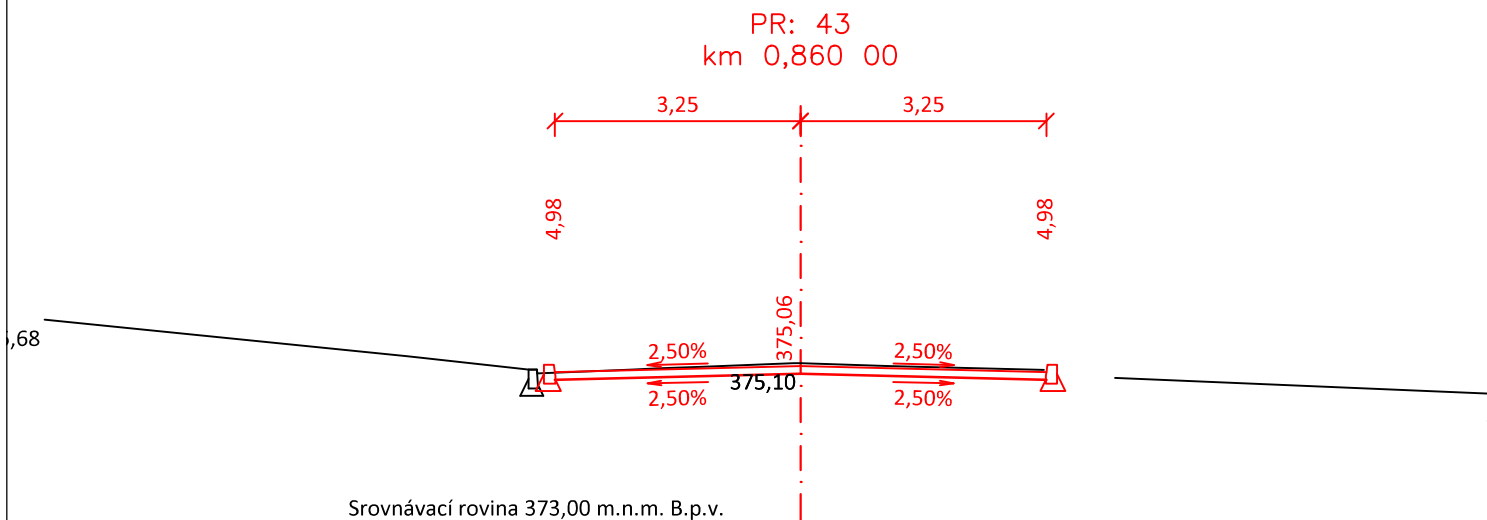


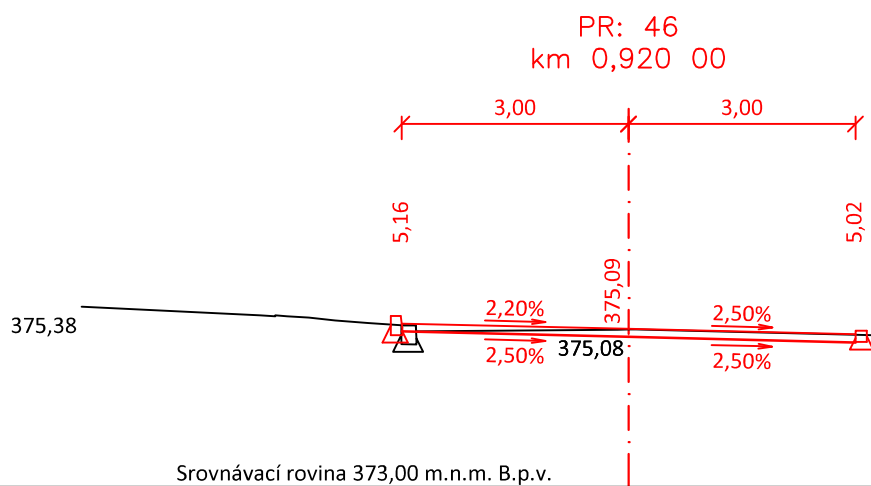
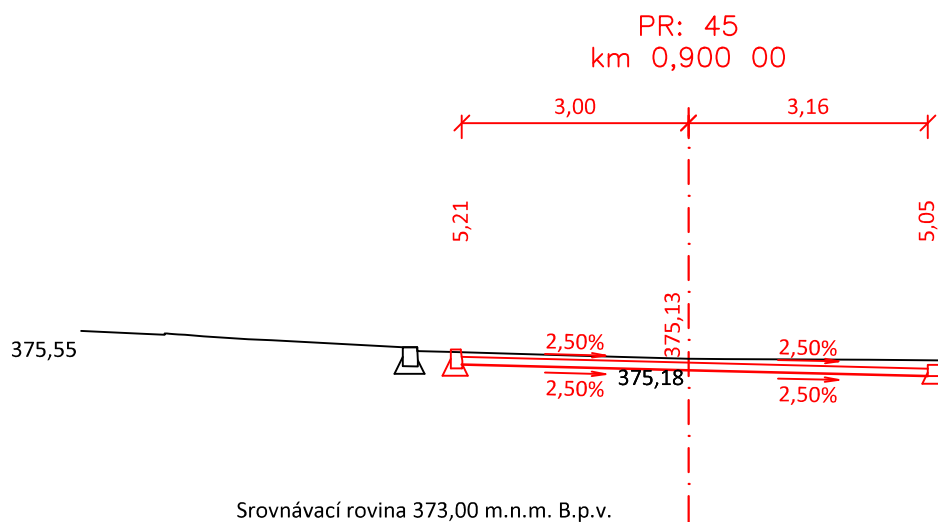
Srovnávací rovina 378,50 m.n.m. B.p.v.

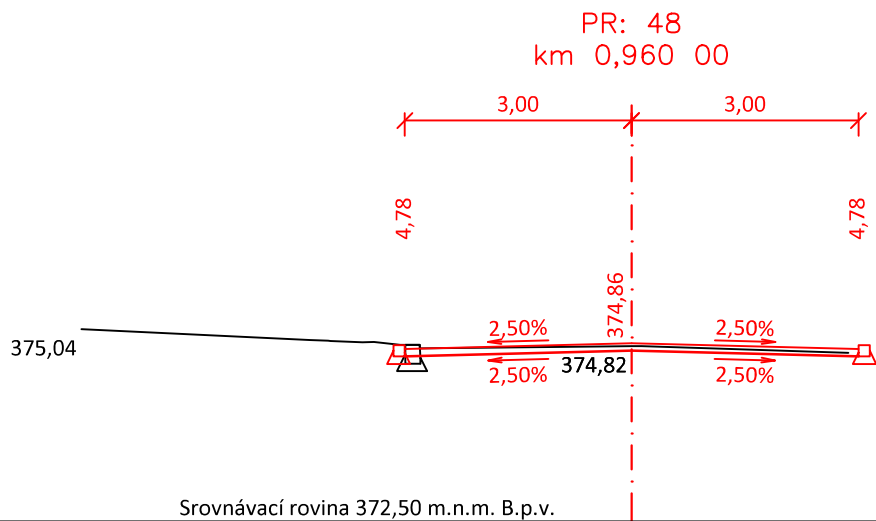
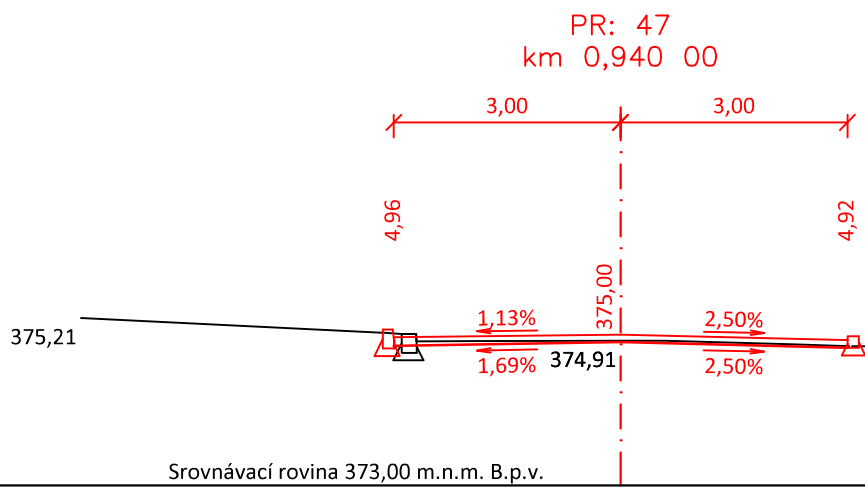


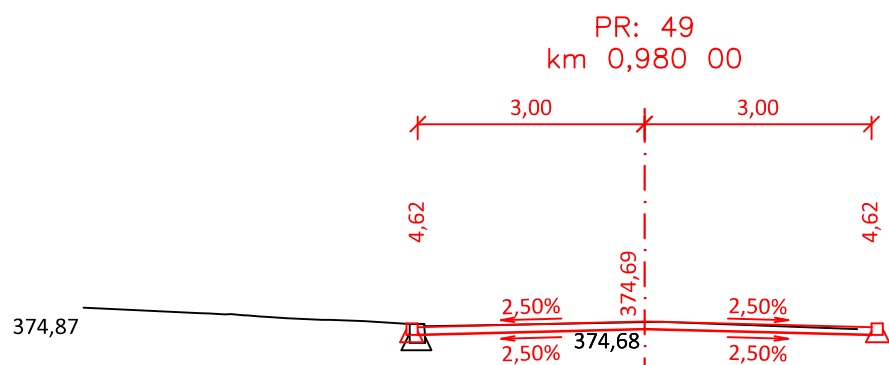




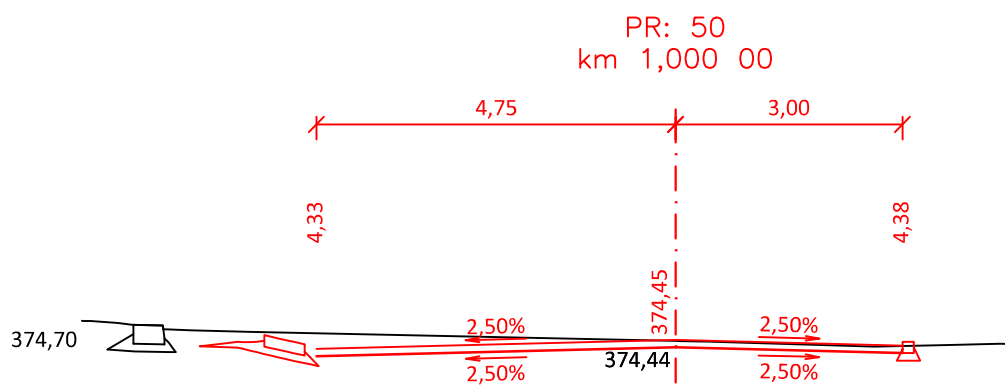




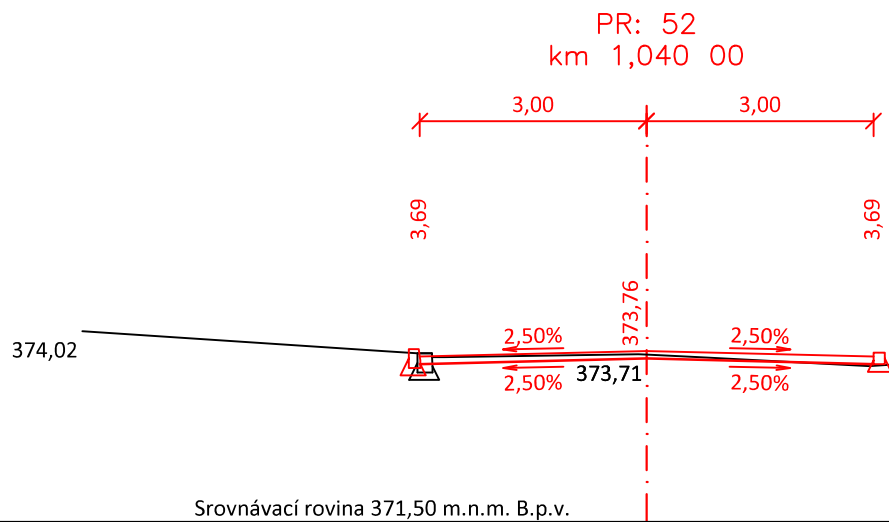
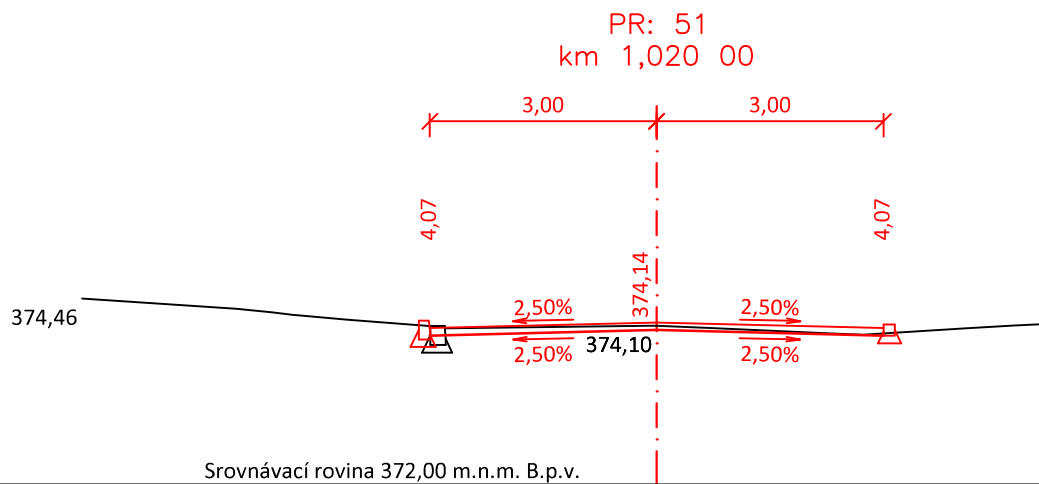


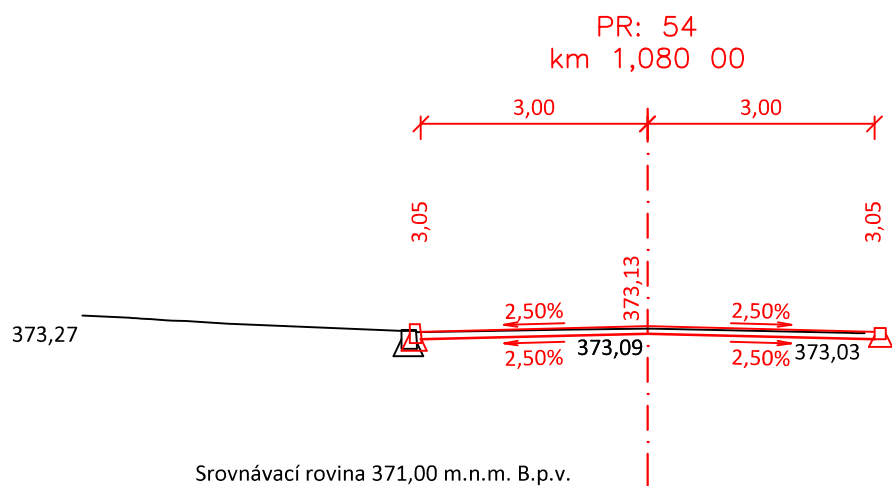
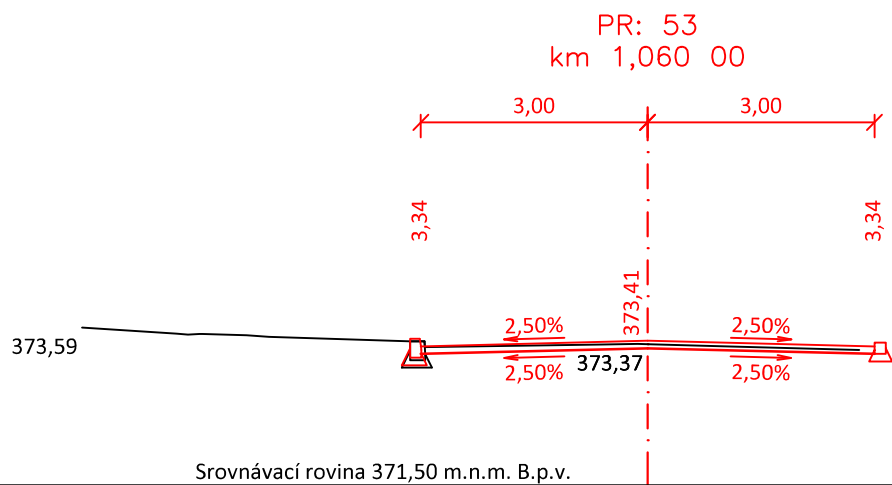


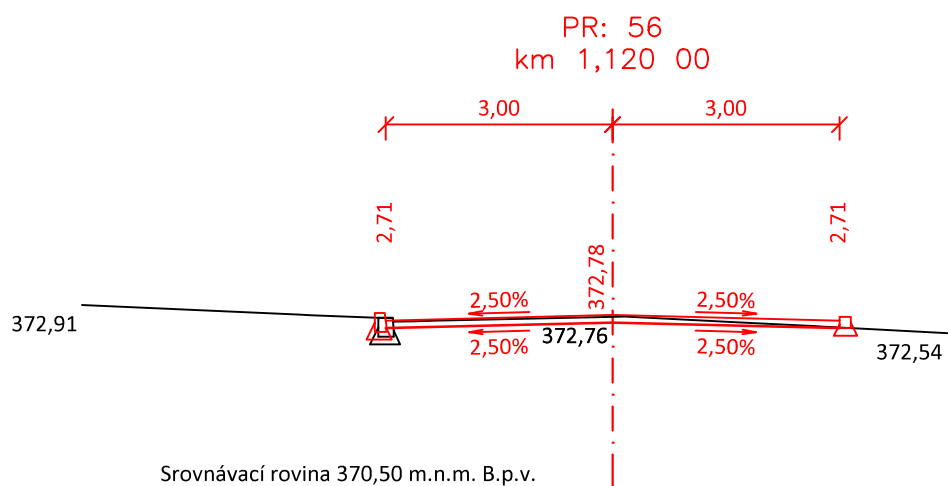
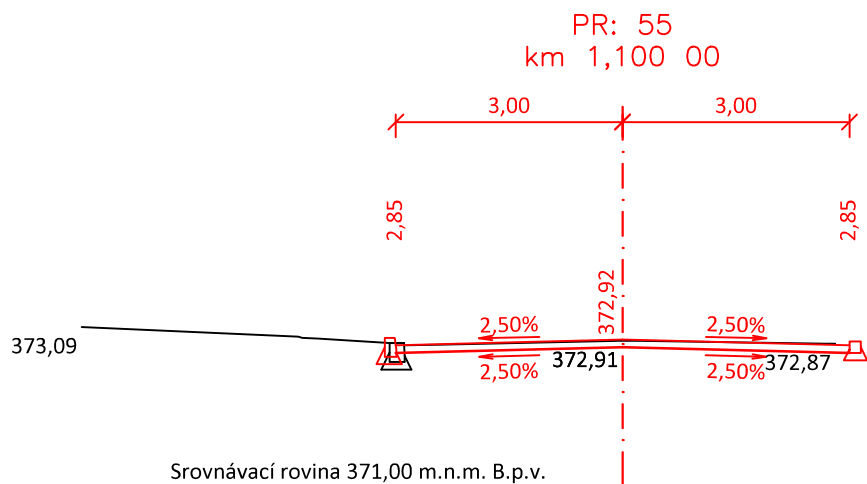
Srovnávací rovina 372,50 m.n.m. B.p.v.

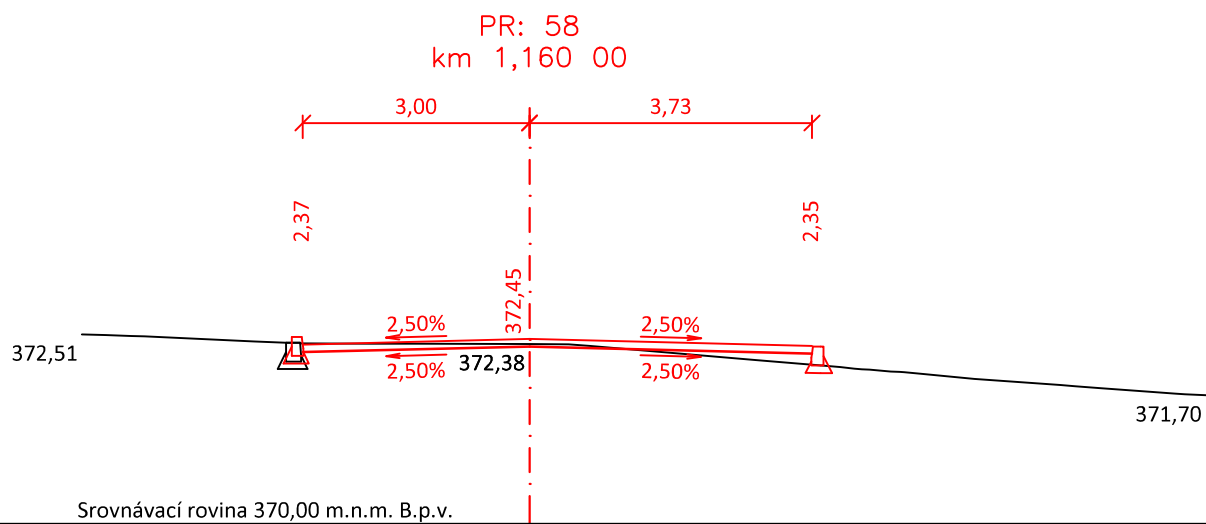
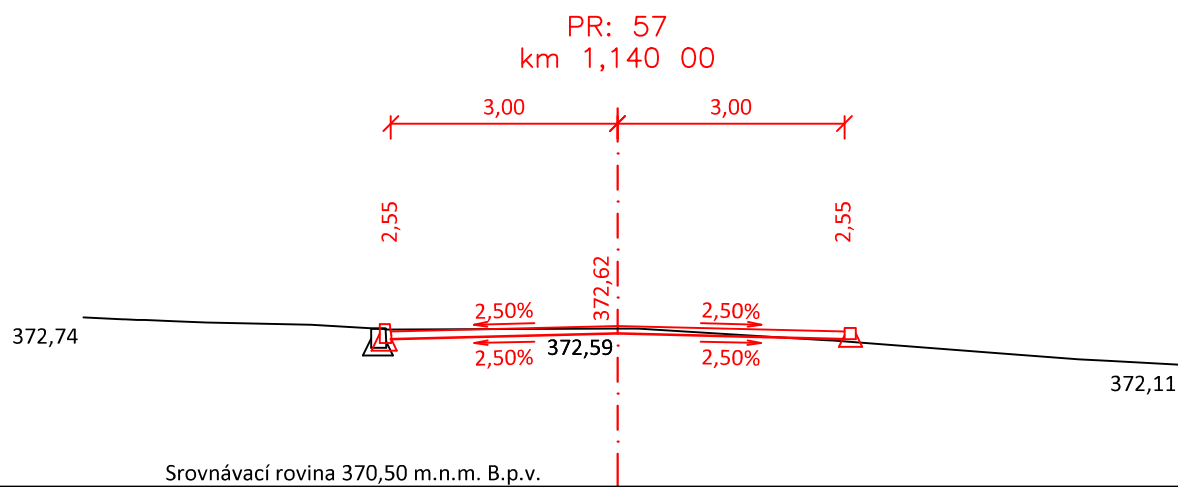


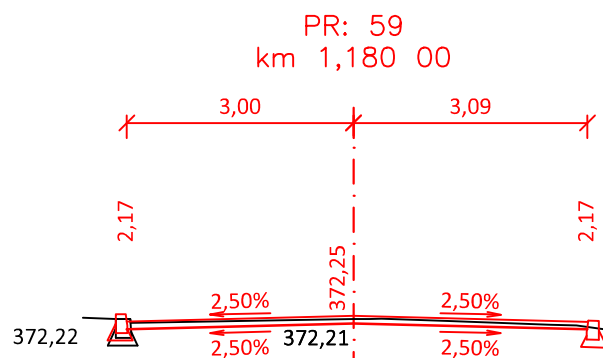
Srovnávací rovina 372,50 m.n.m. B.p.v.



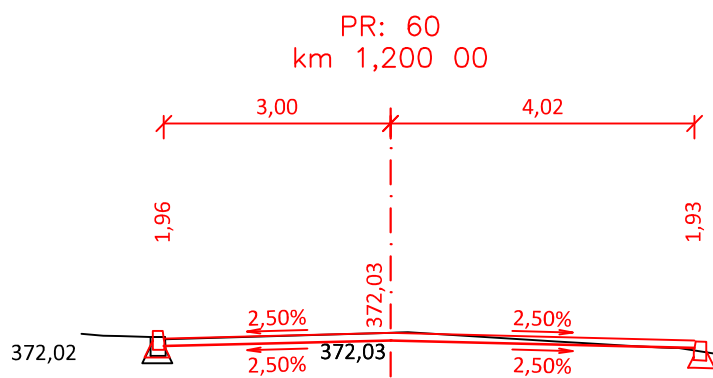




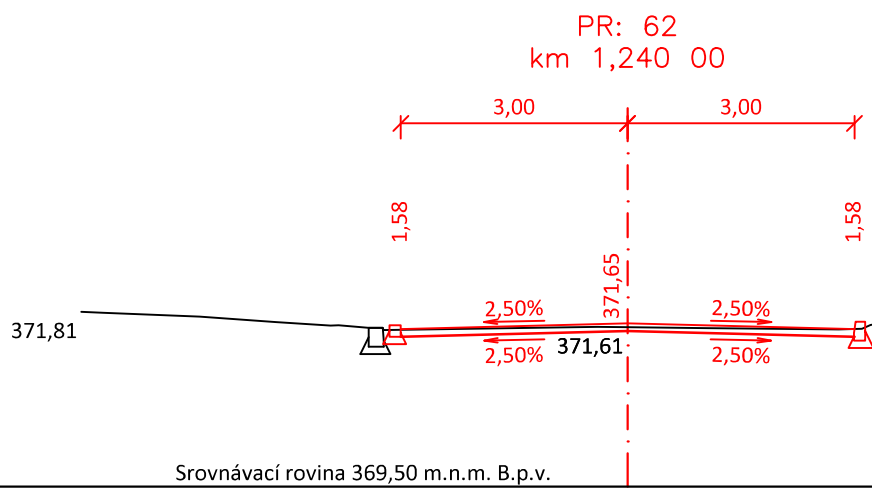
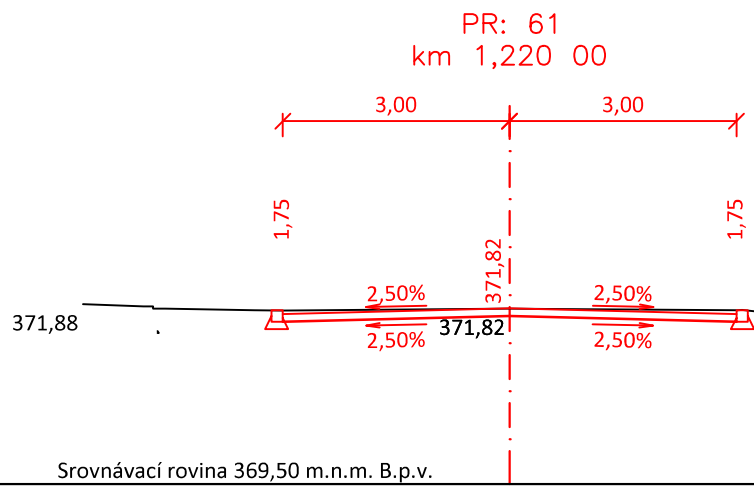


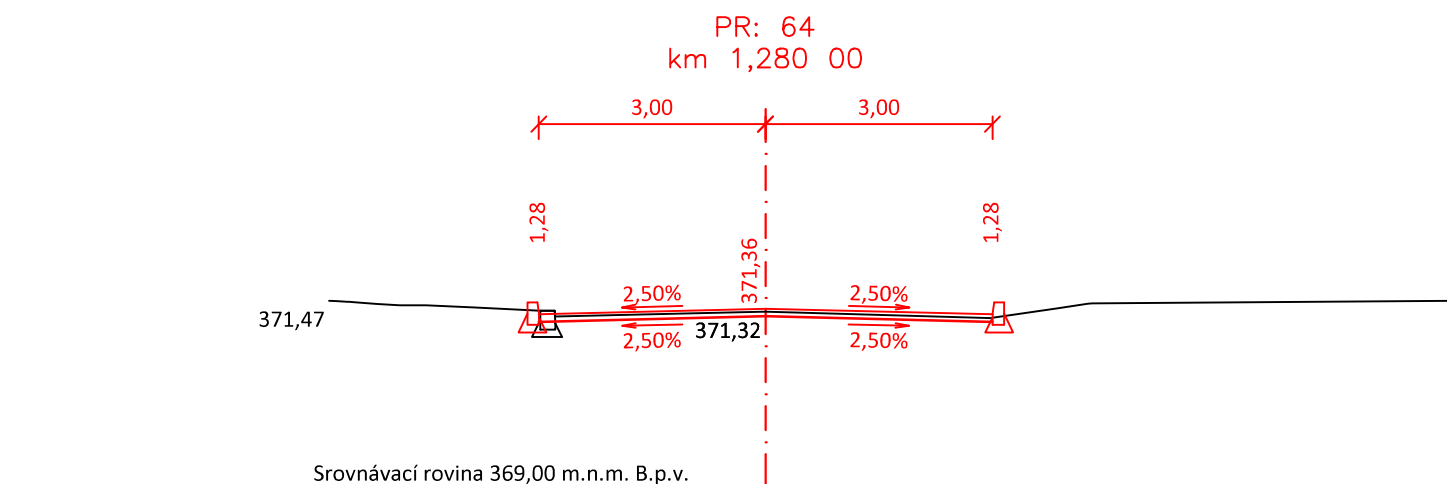
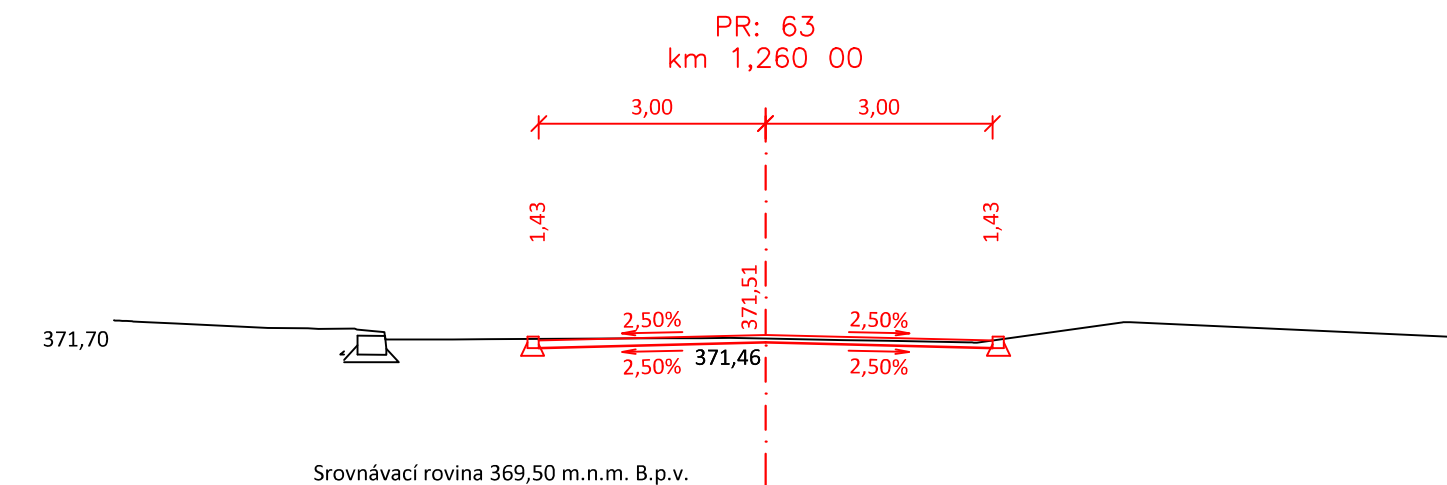


Srovnávací rovina 369,50 m.n.m. B.p.v.

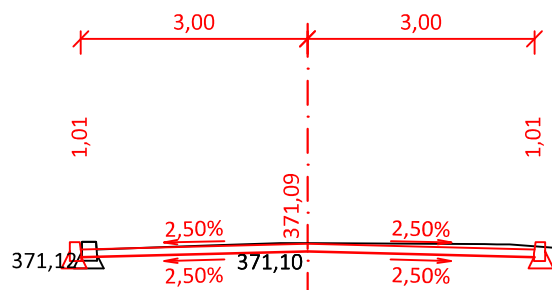


Srovnávací rovina 369,50 m.n.m. B.p.v.



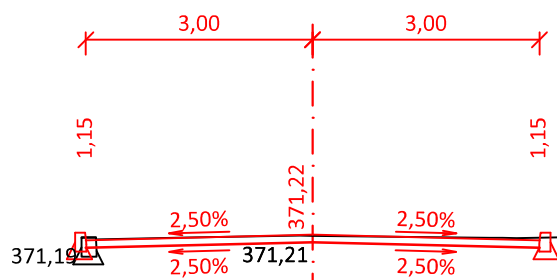


PR: 67
km 1,340 00

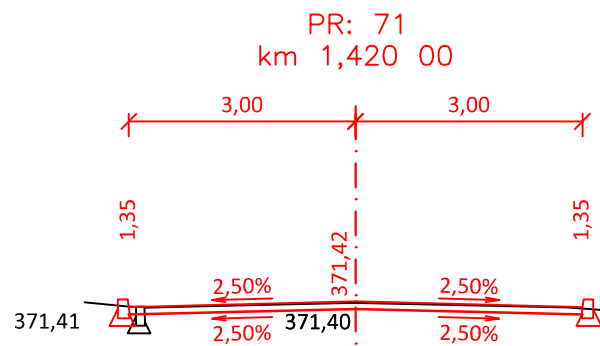


Srovnávací rovina 369,00 m.n.m. B.p.v.

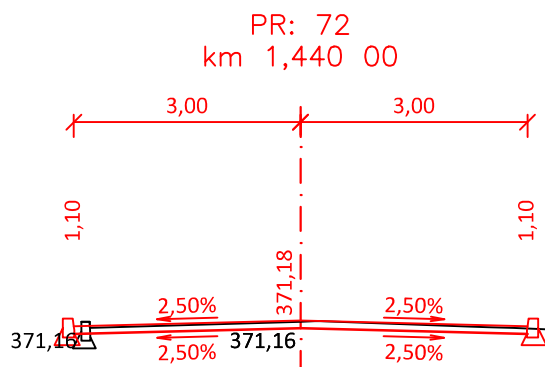
PR: 68
km 1,360 00



Srovnávací rovina 369,00 m.n.m. B.p.v.

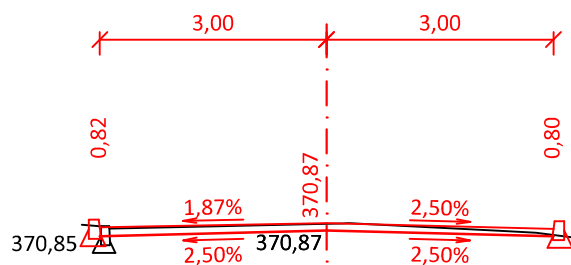


Srovnávací rovina 369,00 m.n.m. B.p.v.



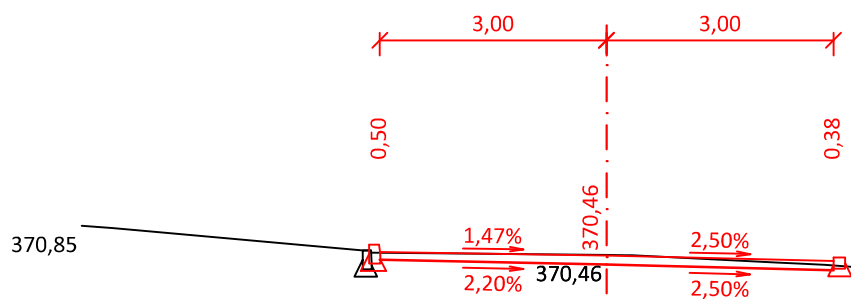
Srovnávací rovina 368,50 m.n.m. B.p.v.

PR: 73
km 1,460 00

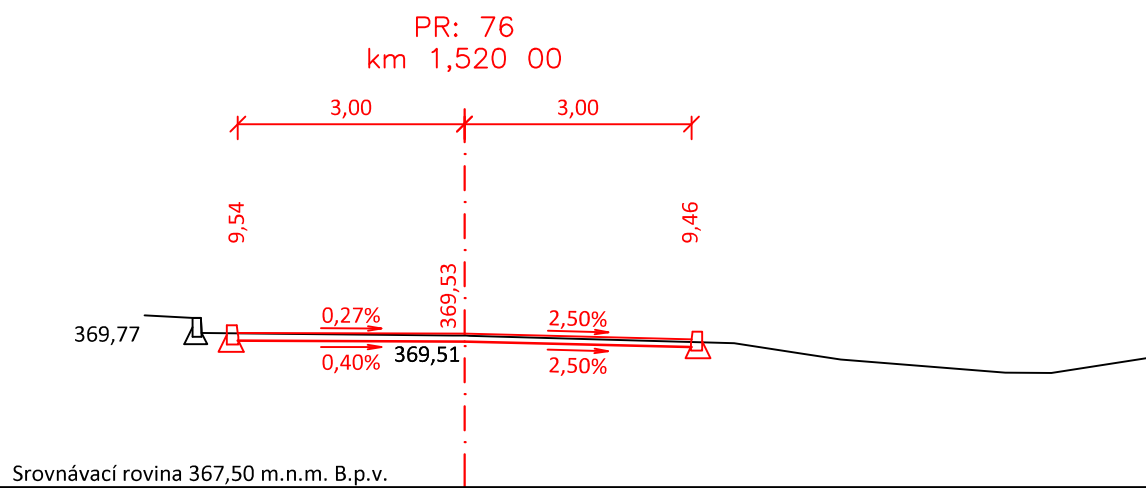
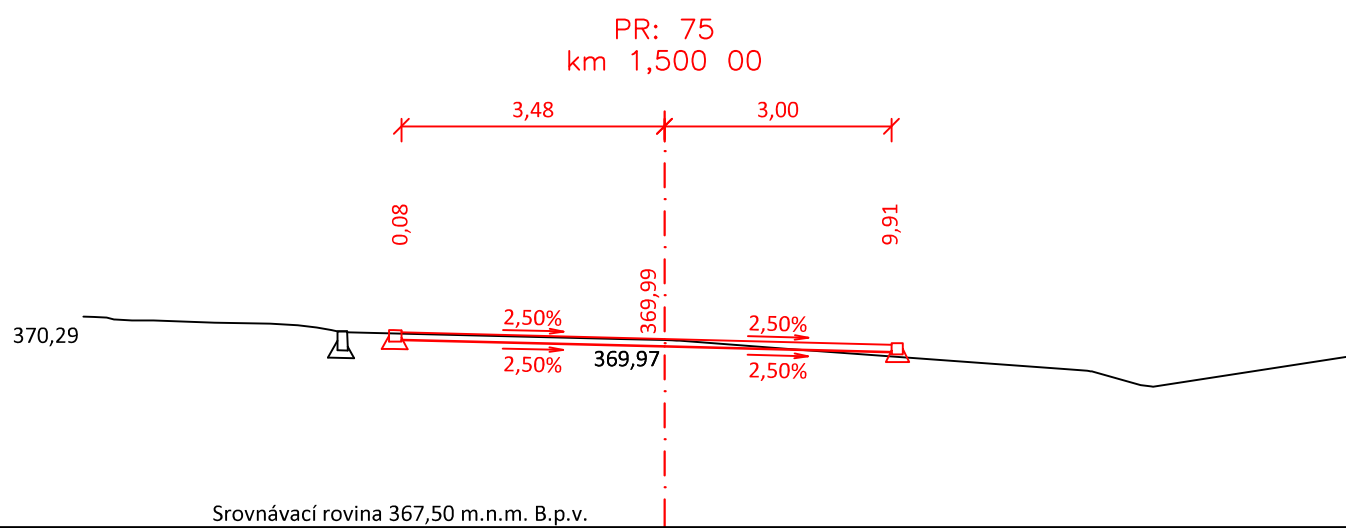


Srovnávací rovina 368,50 m.n.m. B.p.v.

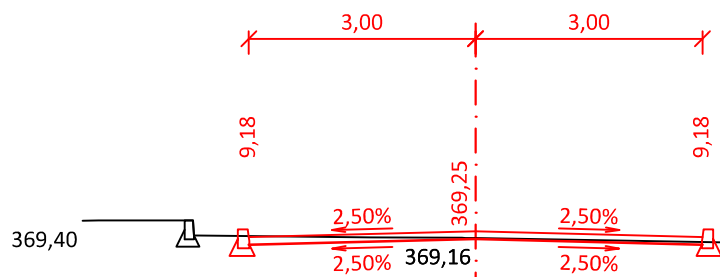
PR: 74
km 1,480 00



Srovnávací rovina 368,00 m.n.m. B.p.v.

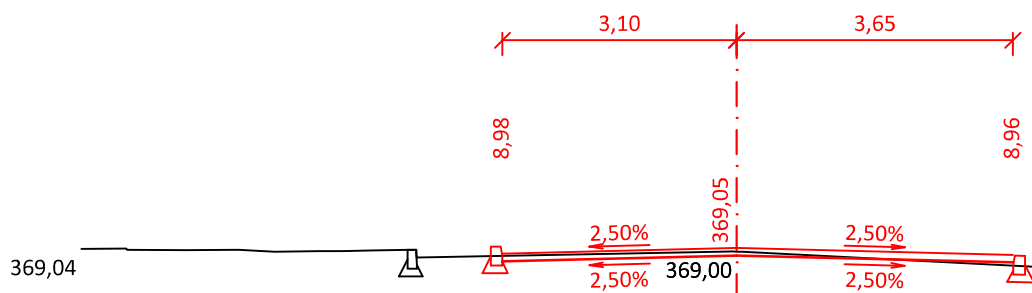


PR: 77
km 1,540 00



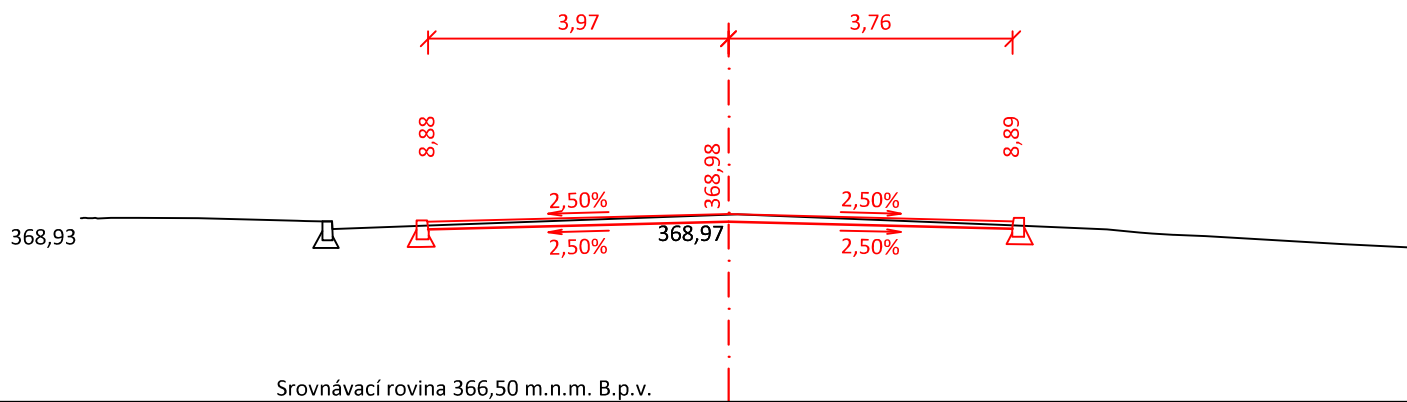
Srovnávací rovina 367,00 m.n.m. B.p.v.

PR: 78
km 1,560 00

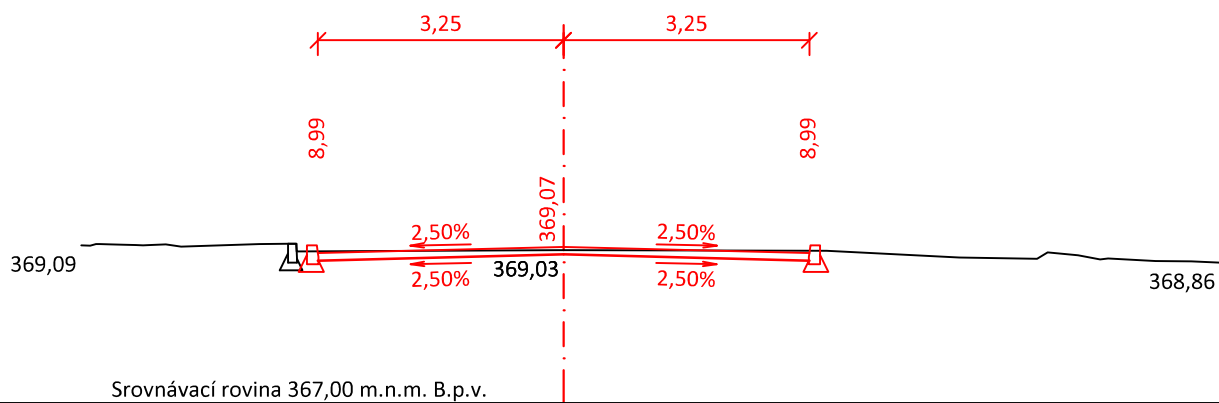


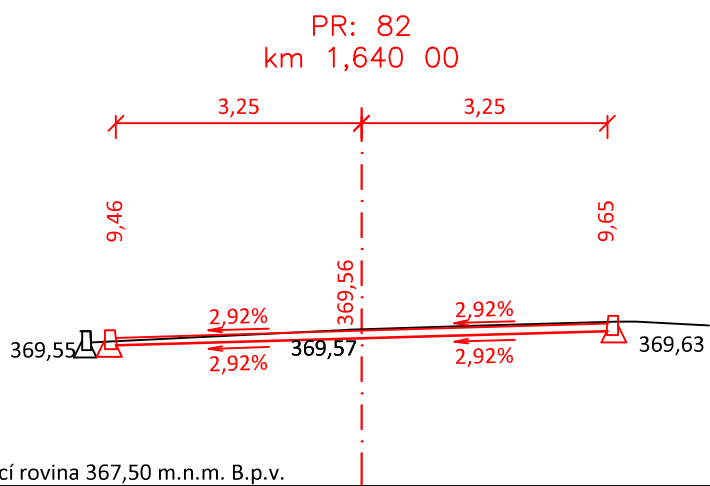
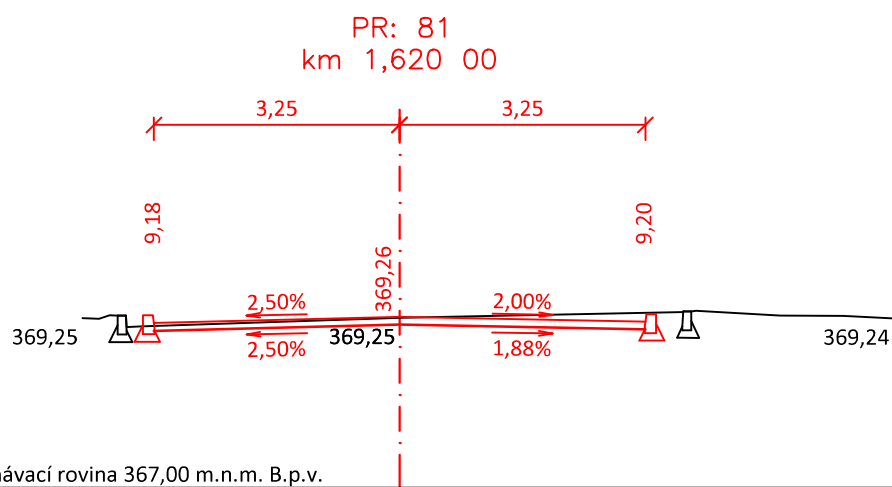
Srovnávací rovina 367,00 m.n.m. B.p.v.

PR: 79
km 1,580 00

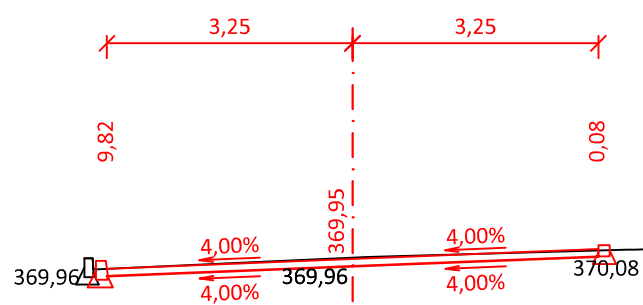


PR: 80
km 1,600 00



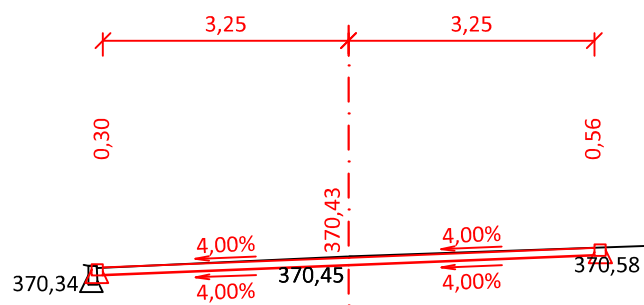


PR: 83
km 1,660 00

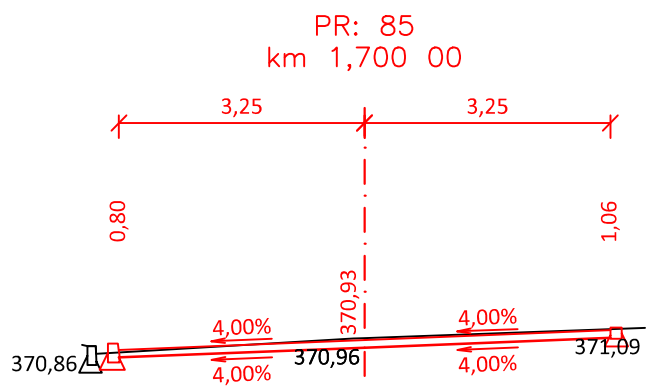


Srovnávací rovina 368,00 m.n.m. B.p.v.

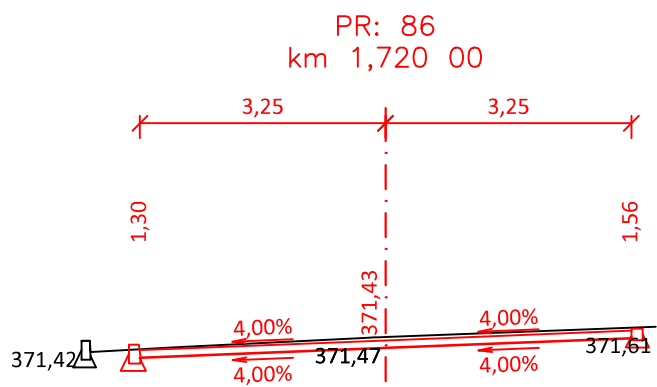
PR: 84
km 1,680 00



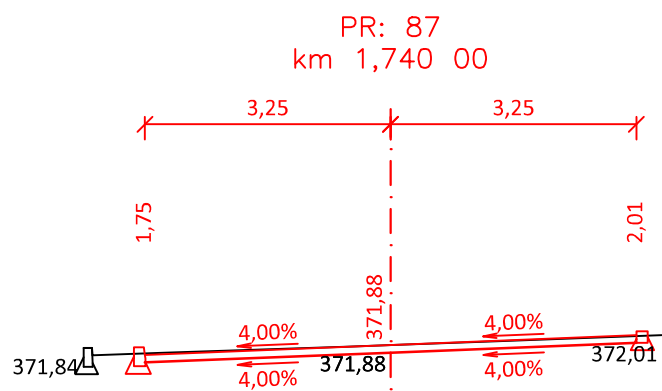
Srovnávací rovina 368,00 m.n.m. B.p.v.



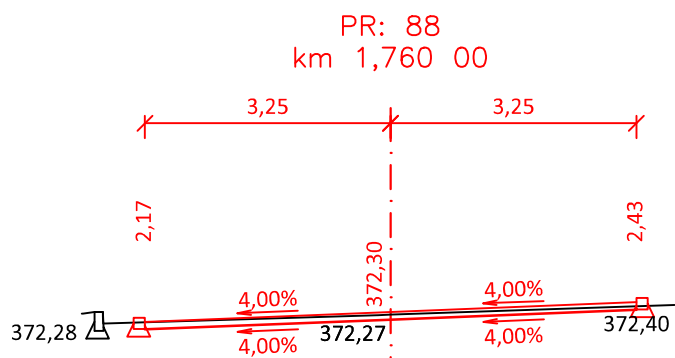
Srovnávací rovina 368,50 m.n.m. B.p.v.



Srovnávací rovina 369,50 m.n.m. B.p.v.

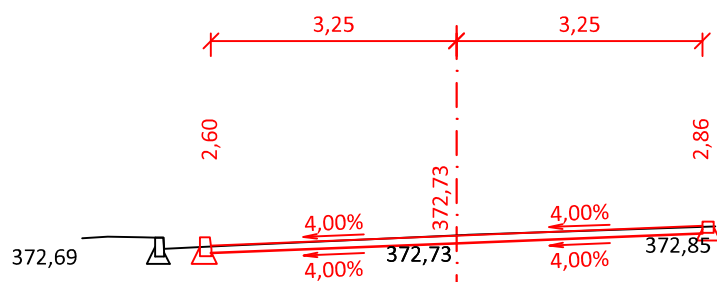


Srovnávací rovina 369,50 m.n.m. B.p.v.



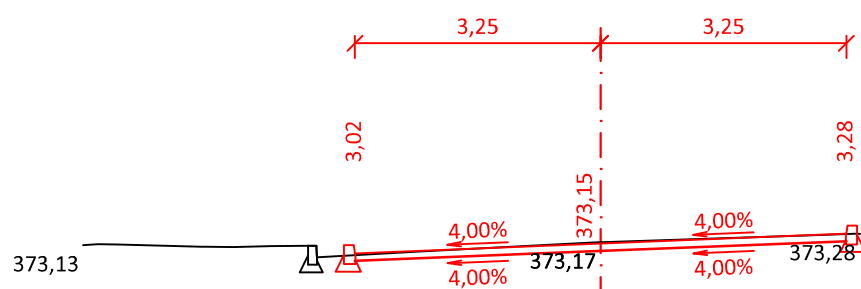
Srovnávací rovina 370,00 m.n.m. B.p.v.

PR: 89
km 1,780 00



Srovnávací rovina 370,50 m.n.m. B.p.v.

PR: 90
km 1,800 00



Srovnávací rovina 371,00 m.n.m. B.p.v.

